


EAST END • GRAND CAYMAN

SCUBA LOG



CAYMAN ISLANDS

Diver Info

Certification Information

Certification Level: _____

Certification Agency: _____ Date Certified: _____

Instructor Name: _____ Instructor #: _____

Certification Level: _____

Certification Agency: _____ Date Certified: _____

Instructor Name: _____ Instructor #: _____

Certification Level: _____

Certification Agency: _____ Date Certified: _____

Instructor Name: _____ Instructor #: _____

Dive Site Emergency Information

Ocean Frontiers VHF Radio Standby: **Channel 22** _____

Emergency VHF Radio: **Channel 16** _____

Nearest Chamber: **Georgetown Hospital** Phone: **949-8600** _____

Additional Hospitals: **Chrissie Tomlinson** Phone: **949-6066** _____

Police: **Cayman Islands Marine Police** Phone: **949-7710** _____

Department of Environment (DOE): **949-6696** _____

Ocean Frontiers Front Desk: **640-7500** _____

Emergency Services: **9-1-1** _____

Diver's Alert Network (DAN): **1-919-684-9111** _____

Personal Information

Name: _____

Address: _____

City: _____ State: _____

Zip: _____ Country: _____

Telephone: Home: _____ Work: _____

Date of Birth: _____

Medical Information

Blood Type: _____

Allergies: _____

Medication: _____

Other: _____

Emergency Contact Information

Name: _____

Address: _____

Telephone: Home: _____ Work: _____

Relationship: _____

Physician: _____ Telephone: _____

Medical Insurance

Company: _____

Policy #: _____

Telephone: _____

Diver Insurance

Company: _____

Policy #: _____

Telephone: _____



The Green Short Challenge

The East End of Grand Cayman has a total of 55 active dive sites, comprising a variety of wall dives and reef dives. Ocean Frontiers has set out a challenge for divers to visit each of the 55 dive sites within the East End dive zone in Grand Cayman.

We consider The Green Short Challenge the equivalent of earning your stripes, or in this case, earning your shorts. Golfers aspire to wear the Green Jacket of the Masters Tournament, Cyclers dream about wearing the Yellow Jersey of the Tour De France, but in the dive world, it is all about your pair of Green Shorts.

This log book is provided to help divers track and verify which of the 55 dive sites they have experienced and to mark them off their list by receiving a verification stamp from the dive shop after each trip. There is no time limit to completing the challenge and your quest can be spread out over as many dive vacations as you choose.

All of the dive site illustrations contained within this log book are from real photographs taken of our hand drawn, dive site briefings boards, all done from the deck of Ocean Frontiers' dive boats.

Upon completing the Challenge you will receive an engraved trophy and have a plaque in your name installed on our Green Short Wall of Fame.

Only after completing the challenge can you truly appreciate the diverse beauty and wonder of the magical East End diving.

Good luck!



-Stephen Broadbelt

-Maurice Fitzgerald

Table of Contents

Zone A: Old Man Bay			A
<input type="checkbox"/> Julie's Wall	Wall	1	
<input type="checkbox"/> Babylon	Wall	2	
<input type="checkbox"/> M'Curley's Wall	Wall	3	
<input type="checkbox"/> Northern Lights	Wall	4	
<input type="checkbox"/> Top Secret	Reef	5	
<input type="checkbox"/> Omega Reef	Reef	6	
<input type="checkbox"/> Little Bluff Reef	Reef	7	
Zone B: Queen's Highway			B
<input type="checkbox"/> Anchor Point	Wall	8	
<input type="checkbox"/> Old Number 12	Wall	9	
<input type="checkbox"/> Kathleen's Reef	Reef	10	
<input type="checkbox"/> Delwin's Delight	Reef	11	
<input type="checkbox"/> Split Rock	Wall	12	
<input type="checkbox"/> Fish Tank	Reef	13	
<input type="checkbox"/> Black Rock Reef	Reef	14	
<input type="checkbox"/> Black Rock Drop-Off	Wall	15	
<input type="checkbox"/> Valley of the Dolls	Wall	16	
<input type="checkbox"/> Barrel Sponge Wall	Wall	17	
<input type="checkbox"/> Roger's Reef	Reef	18	
<input type="checkbox"/> Turtle Pass	Wall	19	
Zone C: Collier's Bay			C
<input type="checkbox"/> Chub Hole	Reef	20	
<input type="checkbox"/> Cinderella's Castle	Reef	21	
<input type="checkbox"/> Snapper Hole	Reef	22	
<input type="checkbox"/> Dragon's Lair	Reef	23	
<input type="checkbox"/> Lost Wall of East End	Wall	24	
<input type="checkbox"/> Old Wreck Head	Reef	25	

Zone D: The Corner			D
<input type="checkbox"/> Sunset Reef	Reef	26	
<input type="checkbox"/> Gigglin' Marlin Legacy	Reef	27	
<input type="checkbox"/> Grouper Grotto	Reef	28	
<input type="checkbox"/> Old Isaac's	Reef	29	
<input type="checkbox"/> Scuba Bowl	Wall	30	
<input type="checkbox"/> Pat's Wall	Wall	31	
<input type="checkbox"/> Jack McKenney's Canyons	Wall	32	
<input type="checkbox"/> The Maze	Wall	33	
<input type="checkbox"/> Lighthouse Wall	Wall	34	
<input type="checkbox"/> Playing Fields	Reef	35	

Zone E: High Rock			E
<input type="checkbox"/> Lodge Anchor	Reef	36	
<input type="checkbox"/> The Arch	Reef	37	
<input type="checkbox"/> Tarpon Terrace	Reef	38	
<input type="checkbox"/> Dumbo's Drop-Off	Wall	39	
<input type="checkbox"/> Three Sisters	Wall	40	
<input type="checkbox"/> Lost Valley	Wall	41	
<input type="checkbox"/> Kangaroo Gorge	Wall	42	
<input type="checkbox"/> High Rock Drop-Off	Wall	43	
<input type="checkbox"/> River of Sands	Wall	44	

Zone F: Frank Sound			F
<input type="checkbox"/> Ironshore Gardens	Reef	45	
<input type="checkbox"/> Maggie's Maze	Reef	46	
<input type="checkbox"/> Kelly's Caverns	Reef	47	
<input type="checkbox"/> Crusher's Wall	Wall	48	
<input type="checkbox"/> Little House on the Prairie	Reef	49	
<input type="checkbox"/> Big House	Reef	50	
<input type="checkbox"/> Fantasea Land	Reef	51	
<input type="checkbox"/> Elmo's Wall	Wall	52	
<input type="checkbox"/> Frank Sound Gardens	Reef	53	
<input type="checkbox"/> Eeny, Meeny, Miny, Mo	Wall	54	
<input type="checkbox"/> Breakers' Cutback	Wall	55	

Zone A:



Old Man Bay

7 Dive Sites



- 1 🚫 Julie's Wall
- 2 🚫 Babylon
- 3 🚫 McCurley's Wall
- 4 🚫 Northern Lights
- 5 🚫 Top Secret
- 6 🚫 Omega Reef
- 7 🚫 Little Bluff Reef

This dive zone runs along the North coast of Grand Cayman from the edge of the town 'Old Man Bay' through 'Little Bluff Bay'. This zone is approximately a 30 minute boat ride from Ocean Frontiers and is frequented most in the summer months when the South East winds prevail and often create flat calm seas in this area. The wall dives in this area are characterized by their shallow starting depths of 40 ft and the vertical sheer drop offs. The shallow dives in this area are dominated by rolling meadows of coral fingers and are known for their variety of fish and coral life.

Julie's Wall



Julie's Wall

Lat. 19°22.159'N, Long. 081°09.963'W

Date: _____ Dive No.: _____

Entry	Profile	Exit
Interval: _____	Bottom Time: _____	Safety Stop _____ min.
Time In: _____	Average Depth: _____	Time Out: _____
Air In: _____	Max Depth: _____	Air Out: _____
Bottom Time To Date: _____ + Time This Dive: _____ = Cumulative Time: _____		

Equipment		Gas:	Camera:	Tank:
Boat Name: _____	<input type="checkbox"/> _____ mm	<input type="checkbox"/> Air (21% O ₂)	<input type="checkbox"/> Still	_____ ft. ³ <input type="checkbox"/> Alum
<input type="checkbox"/> Computer	<input type="checkbox"/> _____ mm	<input type="checkbox"/> Nitrox _____ % O ₂	<input type="checkbox"/> Strobe	Weight: <input type="checkbox"/> Belt
<input type="checkbox"/> Bottom Timer	<input type="checkbox"/> _____ mm	MOD _____ ft.	<input type="checkbox"/> Video	_____ lbs. <input type="checkbox"/> BCD
	<input type="checkbox"/> _____ mm		<input type="checkbox"/> Lights	

Conditions

Salt Boat Shore Waves Surge Current Drift

Visibility: _____
 0 ft. 20 40 60 80 100 120+

Day Night

Temp. _____ °F
 _____ °F

Sightings

Shark Turtle Ray Grouper Silversides

Angel Tarpon Drum Crab Eel Lobster

Lionfish _____ No. Sighted: _____

Other _____

Comments

Place Verification Stamp Here

Rating ☆☆☆☆☆

Captain _____

Crew _____

Divemaster Stamp _____

Ocean Frontiers

Babylon



Babylon

Lat. 19°21.199'N, Long. 081°09.859'W

Date _____

Dive No. _____

Entry

Interval: _____

Time In: _____

Air In: _____

Bottom Time To Date: _____

Profile

Bottom Time: _____

Average Depth: _____

Max Depth: _____

+ Time This Dive: _____

Exit

Safety Stop _____ min.

Time Out: _____

Air Out: _____

= Cumulative Time: _____

Equipment

Boat Name: _____

Computer

Bottom Timer

_____ mm

_____ mm

_____ mm

_____ mm

_____ mm

Gas:

Air (21% O₂)

Nitrox

_____ % O₂

MOD _____ ft.

Camera:

Still

Strobe

Video

Lights

Tank:

_____ ft.³ Alum

Weight: Belt

_____ lbs. BCD

Conditions

Salt Boat Shore Waves Surge Current Drift

Visibility _____

0 ft. 20 40 60 80 100 120+

Day Night

Temp. _____ °F

_____ °F

Captain _____

Crew _____

Divemaster Stamp _____



Place Verification Stamp Here

Rating

☆☆☆☆☆

Sightings

Shark Turtle Ray Grouper Silversides

Angel Tarpon Drum Crab Eel Lobster




No. Sighted: _____

Lionfish _____

Other _____

Comments

Northern Lights



Northern Lights

Lat. 19°21.295'N, Long. 081°09.720'W

Date _____

Dive No. _____

Entry

Interval: _____

Time In: _____

Air In: _____

Bottom Time To Date: _____

Profile

Bottom Time: _____

Average Depth: _____

Max Depth: _____

+ Time This Dive: _____

Exit

Safety Stop _____ min.

Time Out: _____

Air Out: _____

= Cumulative Time: _____

Equipment

Boat Name: _____

Computer

Bottom Timer

_____ mm

_____ mm

_____ mm

_____ mm

_____ mm

Gas:

Air (21% O₂)

Nitrox

_____ % O₂

MOD _____ ft.

Camera:

Still

Strobe

Video

Lights

Tank:

_____ ft.³ Alum

Weight: Belt

_____ lbs. BCD

Conditions

Salt Boat Shore Waves Surge Current Drift
 Visibility _____
 0 ft. 20 40 60 80 100 120+

Day Night

Temp.
____ °F
____ °F

Sightings

Shark Turtle Ray Grouper Silversides
 Angel Tarpon Drum Crab Eel Lobster



No. Sighted: _____

Other _____

Comments

Captain _____

Crew _____

Divemaster Stamp _____



Place Verification Stamp Here

Rating



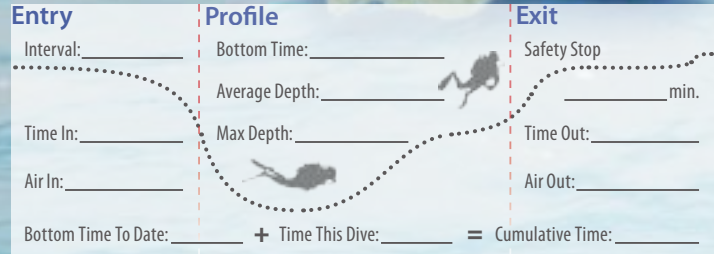
Top Secret



Top Secret

Lat. 19°21.425'N, Long. 081°09.022'W

Date _____ Dive No. _____



Equipment

Boat Name: _____	<input type="checkbox"/> _____ mm	Gas: <input type="checkbox"/> Air (21% O ₂)	Camera: <input type="checkbox"/> Still	Tank: _____ ft. ³ <input type="checkbox"/> Alum
<input type="checkbox"/> Computer	<input type="checkbox"/> _____ mm	<input type="checkbox"/> Nitrox	<input type="checkbox"/> Strobe	Weight: <input type="checkbox"/> Belt
<input type="checkbox"/> Bottom Timer	<input type="checkbox"/> _____ mm	MOD _____ ft.	<input type="checkbox"/> Video	_____ lbs. <input type="checkbox"/> BCD
	<input type="checkbox"/> _____ mm		<input type="checkbox"/> Lights	

Conditions

Salt Boat Shore Waves Surge Current Drift

Visibility _____

0 ft. 20 40 60 80 100 120+

Day Night

Temp. _____ °F

_____ °F

Sightings

Shark Turtle Ray Grouper Silversides

Angel Tarpon Drum Crab Eel Lobster

Lionfish _____

No. Sighted: _____

Other _____

Comments



Captain _____

Crew _____

Divemaster Stamp _____

Rating ☆☆☆☆☆



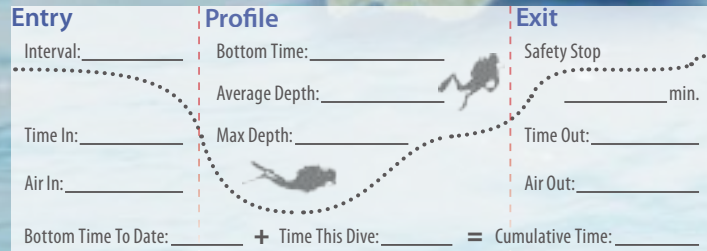
Omega Reef



Omega Reef

Lat. 19°21.381'N, Long. 081°08.554'W

Date _____ Dive No. _____



Equipment		Gas:	Camera:	Tank:
Boat Name: _____	<input type="checkbox"/> _____ mm	<input type="checkbox"/> Air (21% O ₂)	<input type="checkbox"/> Still	_____ ft. ³ <input type="checkbox"/> Alum
<input type="checkbox"/> Computer	<input type="checkbox"/> _____ mm	<input type="checkbox"/> Nitrox _____ % O ₂	<input type="checkbox"/> Strobe	Weight: <input type="checkbox"/> Belt
<input type="checkbox"/> Bottom Timer	<input type="checkbox"/> _____ mm	MOD _____ ft.	<input type="checkbox"/> Video	_____ lbs. <input type="checkbox"/> BCD
	<input type="checkbox"/> _____ mm		<input type="checkbox"/> Lights	

Conditions		Temp.
<input checked="" type="checkbox"/> Salt	<input type="checkbox"/> Boat <input type="checkbox"/> Shore <input type="checkbox"/> Waves <input type="checkbox"/> Surge <input type="checkbox"/> Current <input type="checkbox"/> Drift	_____ °F
Visibility _____	<input type="checkbox"/> Day <input type="checkbox"/> Night	_____ °F
0 ft. 20 40 60 80 100 120+		

Sightings	No. Sighted:
<input type="checkbox"/> Shark <input type="checkbox"/> Turtle <input type="checkbox"/> Ray <input type="checkbox"/> Grouper <input type="checkbox"/> Silversides	<input type="checkbox"/> Lionfish _____
<input type="checkbox"/> Angel <input type="checkbox"/> Tarpon <input type="checkbox"/> Drum <input type="checkbox"/> Crab <input type="checkbox"/> Eel <input type="checkbox"/> Lobster	<input type="checkbox"/> Other _____

Comments

Captain _____

Crew _____

Divemaster Stamp _____



Rating ☆☆☆☆☆

Little Bluff Reef



Little Bluff Reef

Lat. 19°21.386'N, Long. 081°08.323'W



Date _____ Dive No. _____

Entry	Profile	Exit
Interval: _____	Bottom Time: _____	Safety Stop _____ min.
Time In: _____	Average Depth: _____	Time Out: _____
Air In: _____	Max Depth: _____	Air Out: _____
Bottom Time To Date: _____ + Time This Dive: _____ = Cumulative Time: _____		

Equipment	Gas:	Camera:	Tank:
Boat Name: _____	<input type="checkbox"/> Air (21% O ₂)	<input type="checkbox"/> Still	_____ ft. ³ <input type="checkbox"/> Alum
<input type="checkbox"/> Computer	<input type="checkbox"/> Nitrox _____ % O ₂	<input type="checkbox"/> Strobe	Weight: <input type="checkbox"/> Belt
<input type="checkbox"/> Bottom Timer	MOD _____ ft.	<input type="checkbox"/> Video	_____ lbs. <input type="checkbox"/> BCD
<input type="checkbox"/> _____ mm		<input type="checkbox"/> Lights	

Conditions

Salt Boat Shore Waves Surge Current Drift

Visibility _____

0 ft. 20 40 60 80 100 120+

Day Night

Temp. _____ °F

Sightings

Shark Turtle Ray Grouper Silversides

Angel Tarpon Drum Crab Eel Lobster

Lionfish _____

No. Sighted: _____

Other _____

Comments

Captain _____


Crew _____

Divemaster Stamp _____



Rating ☆☆☆☆☆

Zone B:



Queen's Highway

12 Dive Sites



- 8 🐠 Anchor Point
- 9 🐠 Old Number 12
- 10 🐠 Kathleen's Reef
- 11 🐠 Delwin's Delight
- 12 🐠 Split Rock
- 13 🐠 Fish Tank
- 14 🐠 Black Rock Reef
- 15 🐠 Black Rock Drop-Off
- 16 🐠 Valley of the Dolls
- 17 🐠 Barrel Sponge Wall
- 18 🐠 Roger's Reef
- 19 🐠 Turtle Pass

This dive zone runs parallel to the Queen's Highway and covers 3 miles of Cayman's reefs and walls, boasting some of our favorite sites. It is approximately a 20 minute boat ride from Ocean Frontiers. In this area the visibility can reach up to 150 ft, offering some of the clearest waters you will find in the world. The wall dives typically start at 60 ft with large outcroppings on the edge of the drop off, attracting lots of marine life. The shallow reefs offer wide open expanses of coral fingers covered in healthy coral colonies, sponges, and small fish life. This zone is also home to a number of turtle nesting beaches and it is common to spot sea turtles while diving these reefs.

Anchor Point



Anchor Point

Lat. 19°21.490'N, Long. 081°07.912'W

Date _____

Dive No. _____

Entry

Interval: _____

Time In: _____

Air In: _____

Bottom Time To Date: _____ + Time This Dive: _____ = Cumulative Time: _____

Profile

Bottom Time: _____

Average Depth: _____ min.

Max Depth: _____

Air Out: _____

Exit

Safety Stop

Time Out: _____

Air Out: _____

Equipment

Boat Name: _____

Computer
 Bottom Timer

_____ mm
 _____ mm
 _____ mm
 _____ mm

Gas:
 Air (21% O₂)
 Nitrox
_____ % O₂
MOD _____ ft.

Camera:
 Still
 Strobe
 Video
 Lights

Tank:
_____ ft.³ Alum
Weight: Belt
_____ lbs. BCD

Conditions

Salt Boat Shore Waves Surge Current Drift

Visibility _____
0 ft. 20 40 60 80 100 120+

Day Night

Temp.
_____ °F
_____ °F

Sightings

Shark Turtle Ray Grouper Silversides

Angel Tarpon Drum Crab Eel Lobster



No. Sighted: _____
 Lionfish _____

Other _____

Comments

Captain _____

Crew _____

Divemaster Stamp _____



Place
Verification
Stamp Here

Rating



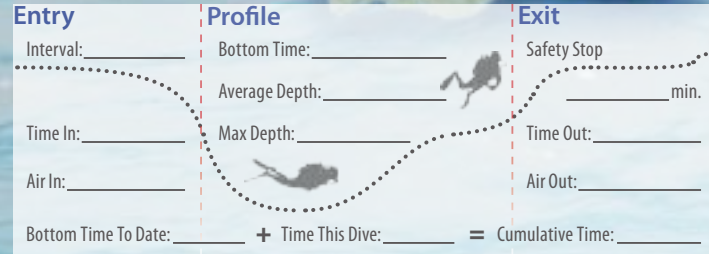
Old Number 12



Old Number 12

Lat. 19°21.492'N, Long. 081°07.857'W

Date _____ Dive No. _____



Equipment

Boat Name: _____	<input type="checkbox"/> _____ mm	<input type="checkbox"/> _____ mm	Gas:	<input type="checkbox"/> Air (21% O ₂)	Camera:	Tank:
<input type="checkbox"/> Computer	<input type="checkbox"/> _____ mm	<input type="checkbox"/> _____ mm	<input type="checkbox"/> Nitrox	_____ % O ₂	<input type="checkbox"/> Still	_____ ft. ³ <input type="checkbox"/> Alum
<input type="checkbox"/> Bottom Timer	<input type="checkbox"/> _____ mm	<input type="checkbox"/> _____ mm	MOD _____ ft.		<input type="checkbox"/> Strobe	Weight: <input type="checkbox"/> Belt
					<input type="checkbox"/> Video	_____ lbs. <input type="checkbox"/> BCD
					<input type="checkbox"/> Lights	

Conditions

Salt
 Boat
 Shore
 Waves
 Surge
 Current
 Drift

Visibility _____
 0 ft. 20 40 60 80 100 120+

Day
 Night

Temp. _____ °F
 _____ °F

Place Verification Stamp Here

Captain _____

Crew _____

Divemaster Stamp _____



Rating ☆☆☆☆☆

Sightings

Shark
 Turtle
 Ray
 Grouper
 Silversides


Angel
 Tarpon
 Drum
 Crab
 Eel
 Lobster

 No. Sighted: _____

Other _____

Comments

Kathleen's Reef



Kathleen's Reef

Lat. 19°21.507'N, Long. 081°07.409'W

Date _____ Dive No. _____

Entry	Profile	Exit
Interval: _____	Bottom Time: _____	Safety Stop _____ min.
Time In: _____	Average Depth: _____	Time Out: _____
Air In: _____	Max Depth: _____	Air Out: _____
Bottom Time To Date: _____ + Time This Dive: _____ = Cumulative Time: _____		

Equipment		Gas:	Camera:	Tank:
Boat Name: _____	<input type="checkbox"/> _____ mm	<input type="checkbox"/> Air (21% O ₂)	<input type="checkbox"/> Still	_____ ft. ³ <input type="checkbox"/> Alum
<input type="checkbox"/> Computer	<input type="checkbox"/> _____ mm	<input type="checkbox"/> Nitrox _____ % O ₂	<input type="checkbox"/> Strobe	Weight: <input type="checkbox"/> Belt
<input type="checkbox"/> Bottom Timer	<input type="checkbox"/> _____ mm	MOD _____ ft.	<input type="checkbox"/> Video	_____ lbs. <input type="checkbox"/> BCD
	<input type="checkbox"/> _____ mm		<input type="checkbox"/> Lights	

Conditions

Salt Boat Shore Waves Surge Current Drift

Visibility _____ 0 ft. 20 40 60 80 100 120+

Day Night

Temp. _____ °F
 _____ °F

Place Verification Stamp Here

Captain _____

Crew _____

Divemaster Stamp _____

Rating ☆☆☆☆☆



Sightings

Shark Turtle Ray Grouper Silversides

Angel Tarpon Drum Crab Eel Lobster

No. Sighted: _____

Other _____

Comments _____

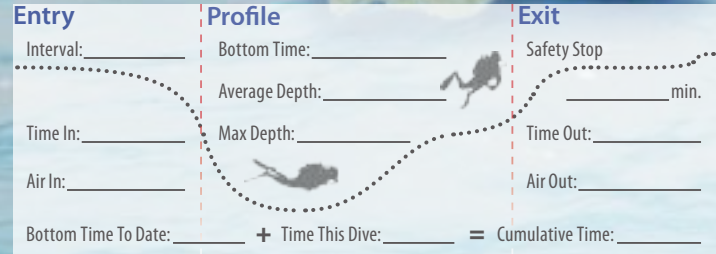
Delwin's Delight



Delwin's Delight

Lat. 19°21.471'N, Long. 081°06.900'W

Date _____ Dive No. _____



Equipment

Boat Name: _____	<input type="checkbox"/> _____ mm	Gas:	<input type="checkbox"/> Air (21% O ₂)	Camera:	<input type="checkbox"/> Tank: _____ ft. ³ <input type="checkbox"/> Alum
<input type="checkbox"/> Computer	<input type="checkbox"/> _____ mm	<input type="checkbox"/> Nitrox	_____ % O ₂	<input type="checkbox"/> Still	<input type="checkbox"/> Strobe
<input type="checkbox"/> Bottom Timer	<input type="checkbox"/> _____ mm	MOD _____ ft.		<input type="checkbox"/> Video	<input type="checkbox"/> Lights
	<input type="checkbox"/> _____ mm			<input type="checkbox"/> Weight: <input type="checkbox"/> Belt	<input type="checkbox"/> Weight: _____ lbs. <input type="checkbox"/> BCD

Conditions

Salt Boat Shore Waves Surge Current Drift

Visibility _____
 0 ft. 20 40 60 80 100 120+

Day Night

Temp. _____ °F
 _____ °F

Place Verification Stamp Here

Rating ☆☆☆☆☆

Captain _____

Crew _____

Divemaster Stamp _____



Sightings

Shark Turtle Ray Grouper Silversides

Angel Tarpon Drum Crab Eel Lobster

Lionfish No. Sighted: _____

Other _____

Comments

Fish Tank



Fish Tank

Lat. 19°21.405'N, Long. 081°06.418'W

Date _____

Dive No. _____

Entry

Interval: _____

Time In: _____

Air In: _____

Bottom Time To Date: _____

Profile

Bottom Time: _____

Average Depth: _____

Max Depth: _____

+ Time This Dive: _____

Exit

Safety Stop _____ min.

Time Out: _____

Air Out: _____

= Cumulative Time: _____

Equipment

Boat Name: _____

Computer

Bottom Timer



Black Rock Reef



Black Rock Reef

Lat. 19°21.381'N, Long. 081°06.302'W



Date _____ Dive No. _____

Entry	Profile	Exit
Interval: _____	Bottom Time: _____	Safety Stop _____ min.
Time In: _____	Average Depth: _____	Time Out: _____
Air In: _____	Max Depth: _____	Air Out: _____
Bottom Time To Date: _____ + Time This Dive: _____ = Cumulative Time: _____		

Equipment		Gas:	Camera:	Tank:
Boat Name: _____	<input type="checkbox"/> _____ mm	<input type="checkbox"/> Air (21% O ₂)	<input type="checkbox"/> Still	_____ ft. ³ <input type="checkbox"/> Alum
<input type="checkbox"/> Computer	<input type="checkbox"/> _____ mm	<input type="checkbox"/> Nitrox	<input type="checkbox"/> Strobe	Weight: <input type="checkbox"/> Belt
<input type="checkbox"/> Bottom Timer	<input type="checkbox"/> _____ mm	MOD _____ ft.	<input type="checkbox"/> Video	_____ lbs. <input type="checkbox"/> BCD
	<input type="checkbox"/> _____ mm		<input type="checkbox"/> Lights	

Conditions

Salt Boat Shore Waves Surge Current Drift

Visibility _____
 0 ft. 20 40 60 80 100 120+

Day Night

Temp. _____ °F
 _____ °F

Captain _____

Crew _____

Divemaster Stamp _____



Rating ☆☆☆☆☆

Sightings

Shark Turtle Ray Grouper Silversides

Angel Tarpon Drum Crab Eel Lobster

Lionfish No. Sighted: _____

Other _____

Comments

Black Rock Drop-Off



Black Rock Drop-Off

Lat. 19°21.456'N, Long. 081°06.325'W

Date: _____ Dive No.: _____

Entry	Profile	Exit
Interval: _____	Bottom Time: _____	Safety Stop _____ min.
Time In: _____	Average Depth: _____	Time Out: _____
Air In: _____	Max Depth: _____	Air Out: _____
Bottom Time To Date: _____ + Time This Dive: _____ = Cumulative Time: _____		

Equipment		Gas:	Camera:	Tank:
Boat Name: _____	<input type="checkbox"/> _____ mm	<input type="checkbox"/> Air (21% O ₂)	<input type="checkbox"/> Still	_____ ft. ³ <input type="checkbox"/> Alum
<input type="checkbox"/> Computer	<input type="checkbox"/> _____ mm	<input type="checkbox"/> Nitrox _____ % O ₂	<input type="checkbox"/> Strobe	Weight: <input type="checkbox"/> Belt
<input type="checkbox"/> Bottom Timer	<input type="checkbox"/> _____ mm	MOD _____ ft.	<input type="checkbox"/> Video	<input type="checkbox"/> BCD
	<input type="checkbox"/> _____ mm		<input type="checkbox"/> Lights	

Conditions

Salt Boat Shore Waves Surge Current Drift

Visibility: _____
 0 ft. 20 40 60 80 100 120+

Day Night

Temp. _____ °F
 _____ °F

Captain _____

Crew _____

Divemaster Stamp _____



Rating ☆☆☆☆☆

Sightings

Shark Turtle Ray Grouper Silversides

Angel Tarpon Drum Crab Eel Lobster

Lionfish _____ No. Sighted: _____

Other _____

Comments

Valley of the Dolls



Valley of the Dolls

Lat. 19°21.426'N, Long. 081°06.050'W

Date _____

Dive No. _____

Entry

Interval: _____

Time In: _____

Air In: _____

Bottom Time To Date: _____

Profile

Bottom Time: _____

Average Depth: _____

Max Depth: _____

+ Time This Dive: _____

Exit

Safety Stop _____

_____ min.

Time Out: _____

Air Out: _____

= Cumulative Time: _____

Equipment

Boat Name: _____

Computer

Bottom Timer



_____ mm



_____ mm



_____ mm



_____ mm

Gas:

Air (21% O₂)

Nitrox

_____ % O₂

MOD _____ ft.

Camera:

Still

Strobe

Video

Lights

Tank:

_____ ft.³ Alum

Weight: Belt

_____ lbs. BCD

Conditions

Salt Boat Shore Waves Surge Current Drift
 Visibility _____
 0 ft. 20 40 60 80 100 120+

Day Night

Temp. _____ °F
_____ °F

Captain _____

Crew _____

Divemaster Stamp _____



Sightings

Shark Turtle Ray Grouper Silversides
 Angel Tarpon Drum Crab Eel Lobster



No. Sighted: _____

Lionfish _____

Other _____

Comments



Rating

☆☆☆☆☆

Barrel Sponge Wall



Barrel Sponge Wall

Lat. 19°21.417'N, Long. 081°05.972'W



Date _____ **Dive No.** _____

Entry	Profile	Exit
Interval: _____	Bottom Time: _____	Safety Stop _____ min.
Time In: _____	Average Depth: _____	Time Out: _____
Air In: _____	Max Depth: _____	Air Out: _____
Bottom Time To Date: _____ + Time This Dive: _____ = Cumulative Time: _____		

Equipment

Boat Name: _____ <input type="checkbox"/> Computer <input type="checkbox"/> Bottom Timer	<input type="checkbox"/> _____ mm <input type="checkbox"/> _____ mm <input type="checkbox"/> _____ mm <input type="checkbox"/> _____ mm	Gas: <input type="checkbox"/> Air (21% O ₂) <input type="checkbox"/> Nitrox _____ % O ₂ MOD _____ ft.	Camera: <input type="checkbox"/> Still <input type="checkbox"/> Strobe <input type="checkbox"/> Video <input type="checkbox"/> Lights	Tank: _____ ft. ³ <input type="checkbox"/> Alum Weight: <input type="checkbox"/> Belt <input type="checkbox"/> _____ lbs. <input type="checkbox"/> BCD
------------------------------------------------------------------------------------------------	--------------------------------------------------------------------------------------------------------------------------------------------------	---------------------------------------------------------------------------------------------------------------------------------------	---------------------------------------------------------------------------------------------------------------------------------------------------	----------------------------------------------------------------------------------------------------------------------------------------------------------------------------

Conditions

Salt Boat Shore Waves Surge Current Drift

Visibility _____
 0 ft. 20 40 60 80 100 120+

Day Night

Temp. _____ °F
 _____ °F

Place Verification Stamp Here

Captain _____

Crew _____

Divemaster Stamp _____



Rating ☆☆☆☆☆

Sightings

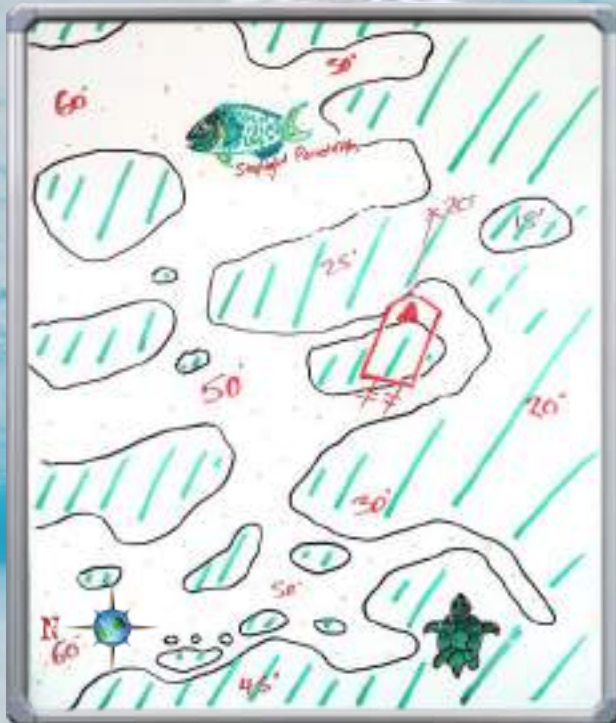
Shark Turtle Ray Grouper Silversides
 Angel Tarpon Drum Crab Eel Lobster

No. Sighted: _____

Lionfish _____
 Other _____

Comments

Roger's Reef



Roger's Reef

Lat. 19°21.329'N, Long. 081°05.905'W

Date _____

Dive No. _____

Entry

Interval: _____

Time In: _____

Air In: _____

Bottom Time To Date: _____

Profile

Bottom Time: _____

Average Depth: _____

Max Depth: _____

MOD _____ ft.

Exit

Safety Stop _____ min.

Time Out: _____

Air Out: _____

Bottom Time To Date: _____ + Time This Dive: _____ = Cumulative Time: _____

Equipment

Boat Name: _____

Computer

Bottom Timer



Gas:

Air (21% O₂)

Nitrox

_____ % O₂

MOD _____ ft.

Camera:

Still

Strobe

Video

Lights

Tank:

_____ ft.³ Alum

Weight: Belt

_____ lbs. BCD

Conditions

Salt Boat Shore Waves Surge Current Drift

Visibility _____

0 ft. 20 40 60 80 100 120+

Day Night

Temp. _____ °F

_____ °F

Sightings

Shark Turtle Ray Grouper Silversides

Angel Tarpon Drum Crab Eel Lobster



No. Sighted: _____

Lionfish _____

Other _____

Comments

Captain _____

Crew _____

Divemaster Stamp _____



Rating



Turtle Pass



Turtle Pass

Lat. 19°21.370'N, Long. 081°05.731'W

Date _____

Dive No. _____

Entry

Interval: _____

Time In: _____

Air In: _____

Bottom Time To Date: _____

Profile

Bottom Time: _____

Average Depth: _____

Max Depth: _____

+ Time This Dive: _____

Exit

Safety Stop _____ min.

Time Out: _____

Air Out: _____

= Cumulative Time: _____

Equipment

Boat Name: _____

Computer

Bottom Timer



Gas:

Air (21% O₂)

Nitrox

_____ % O₂

MOD _____ ft.

Camera:

Still

Strobe

Video

Lights

Tank:

_____ ft.³ Alum

Weight: Belt

_____ lbs. BCD

Conditions

Salt Boat Shore Waves Surge Current Drift

Visibility _____
0 ft. 20 40 60 80 100 120+

Day Night



Temp.

_____ °F

_____ °F

_____ °F

_____ °F

Sightings



Angel

Tarpon

Drum

Crab

Eel

Lobster



No. Sighted: _____

Other _____

Captain _____

Crew _____


Divemaster Stamp _____



Rating



Zone C:



Collier's Bay

6 Dive Sites



- 20 🚩 Chub Hole
- 21 🚩 Cinderella's Castle
- 22 🚩 Snapper Hole
- 23 🚩 Dragon's Lair
- 24 🚩 Lost Wall
- 25 🚩 Old Wreck Head

The topography in this dive zone is unique to the East End of Grand Cayman. The zone is dominated by shallow reef cavern structures resembling giant swiss cheese. This area can be more exposed to the elements, but accessible most weeks for a shallow dive that can be the icing on your whole dive trip. The shallow reefs and caverns are full of marine life and always deliver an exhilarating dive. We can always tell by the look on a diver's face after their first dive in the Collier's Bay Zone, and the first words out of their mouth as soon as they take their regulator out is often... "can we come back here tomorrow?"

Chub Hole



Chub Hole

Lat. 19°21.028'N, Long. 081°05.057'W

Date _____

Dive No. _____

Entry

Interval: _____

Time In: _____

Air In: _____

Bottom Time To Date: _____

Profile

Bottom Time: _____

Average Depth: _____

Max Depth: _____

+ Time This Dive: _____

Exit

Safety Stop _____

_____ min.

Time Out: _____

Air Out: _____

= Cumulative Time: _____

Equipment

Boat Name: _____

Computer

Bottom Timer



Gas:

Air (21% O₂)

Nitrox

_____ % O₂

MOD _____ ft.

Camera:

Still

Strobe

Video

Lights

Tank:

_____ ft.³

Alum

Weight: Belt

_____ lbs. BCD

Conditions

Salt Boat Shore Waves Surge Current Drift

Visibility _____
0 ft. 20 40 60 80 100 120+

Day Night

Temp. _____ °F
_____ °F

Captain _____

Crew _____

Divemaster Stamp _____



Rating

☆☆☆☆☆

Sightings

Shark Turtle Ray Grouper Silversides

Angel Tarpon Drum Crab Eel Lobster



No. Sighted: _____

Other _____

Comments

Cinderella's Castle



Cinderella's Castle

Lat. 19°20.961'N, Long. 081°04.969'W



Date _____ **Dive No.** _____

Entry	Profile	Exit
Interval: _____	Bottom Time: _____	Safety Stop _____ min.
Time In: _____	Average Depth: _____	Time Out: _____
Air In: _____	Max Depth: _____	Air Out: _____
Bottom Time To Date: _____ + Time This Dive: _____ = Cumulative Time: _____		

Equipment

Boat Name: _____	<input type="checkbox"/> _____ mm	Gas: <input type="checkbox"/> Air (21% O ₂)	Camera: <input type="checkbox"/> Still	Tank: _____ ft. ³ <input type="checkbox"/> Alum
<input type="checkbox"/> Computer	<input type="checkbox"/> _____ mm	<input type="checkbox"/> Nitrox _____ % O ₂	<input type="checkbox"/> Strobe	Weight: <input type="checkbox"/> Belt
<input type="checkbox"/> Bottom Timer	<input type="checkbox"/> _____ mm	MOD _____ ft.	<input type="checkbox"/> Video	_____ lbs. <input type="checkbox"/> BCD
	<input type="checkbox"/> _____ mm		<input type="checkbox"/> Lights	

Conditions

Salt Boat Shore Waves Surge Current Drift

Visibility _____

0 ft. 20 40 60 80 100 120+

Day Night

Temp. _____ °F
_____ °F

Place Verification Stamp Here

Captain _____

Crew _____

Divemaster Stamp _____



Rating ☆☆☆☆☆

Sightings

Shark Turtle Ray Grouper Silversides

Angel Tarpon Drum Crab Eel Lobster

No. Sighted: _____

Lionfish _____

Other _____

Comments

Snapper Hole



Snapper Hole

Lat. 19°20.649'N, Long. 081°04.670'W

Date _____

Dive No. _____

Entry

Interval: _____

Time In: _____

Air In: _____

Bottom Time To Date: _____

Profile

Bottom Time: _____

Average Depth: _____

Max Depth: _____

+ Time This Dive: _____

Exit

Safety Stop _____ min.

Time Out: _____

Air Out: _____

= Cumulative Time: _____

Equipment

Boat Name: _____

Computer

Bottom Timer



Gas:

Air (21% O₂)

Nitrox

MOD _____ ft.

Camera:

Still

Strobe

Video

Lights

Tank:

_____ ft.³ Alum

Weight:

_____ lbs. Belt

BCD

Conditions

Salt Boat Shore Waves Surge Current Drift
 Visibility _____
 0 ft. 20 40 60 80 100 120+

Day Night

Temp. _____ °F
_____ °F

Captain _____

Crew _____

Divemaster Stamp _____



Place Verification Stamp Here

Rating



Sightings

Shark Turtle Ray Grouper Silversides
 Angel Tarpon Drum Crab Eel Lobster



No. Sighted: _____

Lionfish _____

Other _____

Comments

Dragon's Lair



Dragon's Lair

Lat. 19°20.572'N, Long. 081°04.678'W

Date _____ Dive No. _____

Entry	Profile	Exit
Interval: _____	Bottom Time: _____	Safety Stop _____ min.
Time In: _____	Average Depth: _____	Time Out: _____
Air In: _____	Max Depth: _____	Air Out: _____
Bottom Time To Date: _____ + Time This Dive: _____ = Cumulative Time: _____		

Equipment	Gas:	Camera:	Tank:
Boat Name: _____	<input type="checkbox"/> Air (21% O ₂)	<input type="checkbox"/> Still	____ ft. ³ <input type="checkbox"/> Alum
<input type="checkbox"/> Computer	<input type="checkbox"/> Nitrox _____ % O ₂	<input type="checkbox"/> Strobe	Weight: <input type="checkbox"/> Belt
<input type="checkbox"/> Bottom Timer	MOD _____ ft.	<input type="checkbox"/> Video	____ lbs. <input type="checkbox"/> BCD
		<input type="checkbox"/> Lights	

Conditions

Salt Boat Shore Waves Surge Current Drift

Visibility _____ 0 ft. 20 40 60 80 100 120+

Day Night

Temp. _____ °F
 _____ °F

Place Verification Stamp Here

Captain _____

Crew _____

Divemaster Stamp _____



Rating ☆☆☆☆☆

Sightings

Shark Turtle Ray Grouper Silversides

Angel Tarpon Drum Crab Eel Lobster

No. Sighted: _____

Lionfish _____

Other _____

Comments

Old Wreck Head



Old Wreck Head

Lat. 19°18.773'N, Long. 081°04.328'W

Date _____ Dive No. _____

Entry	Profile	Exit
Interval: _____	Bottom Time: _____	Safety Stop _____ min.
Time In: _____	Average Depth: _____	Time Out: _____
Air In: _____	Max Depth: _____	Air Out: _____
Bottom Time To Date: _____ + Time This Dive: _____ = Cumulative Time: _____		

Equipment		Gas:	Camera:	Tank:
Boat Name: _____	<input type="checkbox"/> _____ mm	<input type="checkbox"/> Air (21% O ₂)	<input type="checkbox"/> Still	_____ ft. ³ <input type="checkbox"/> Alum
<input type="checkbox"/> Computer	<input type="checkbox"/> _____ mm	<input type="checkbox"/> Nitrox _____ % O ₂	<input type="checkbox"/> Strobe	Weight: <input type="checkbox"/> Belt
<input type="checkbox"/> Bottom Timer	<input type="checkbox"/> _____ mm	MOD _____ ft.	<input type="checkbox"/> Video	_____ lbs. <input type="checkbox"/> BCD
	<input type="checkbox"/> _____ mm		<input type="checkbox"/> Lights	

Conditions

Salt Boat Shore Waves Surge Current Drift

Visibility _____
 0 ft. 20 40 60 80 100 120+

Day Night

Temp. _____ °F
 _____ °F

Captain _____

Crew _____

Divemaster Stamp _____



Rating ☆☆☆☆☆

Sightings

Shark Turtle Ray Grouper Silversides

Angel Tarpon Drum Crab Eel Lobster

No. Sighted: _____
 Other _____

Comments

Zone D:



The Corner

10 Dive Sites



- 26 🚿 Sunset Reef
- 27 🚿 Gigglin' Marlin Legacy
- 28 🚿 Grouper Grotto
- 29 🚿 Old Isaac's
- 30 🚿 Scuba Bowl
- 31 🚿 Pat's Wall
- 32 🚿 Jack McKenney's Canyons
- 33 🚿 The Maze
- 34 🚿 Lighthouse Wall
- 35 🚿 Playing Fields

This zone is the melting pot of Cayman dive sites, offering the best of everything all in one place—great wall dives and great reef dives, all within a 10 minute boat ride from Ocean Frontiers dive shop and dock. The wall dives in this area start at approximately 60 ft and feature many canyon-ways and chutes that lead out on to the drop-off. This part of the wall is best known for seeing Caribbean Reef sharks and large groupers. The shallow dive sites in this zone offer a coral ledge or mini-wall with many canyons and archways that have cut in to the reef structure over the millennium. The shallow dives provide for a haven for countless tropical reef fish.

Sunset Reef



Sunset Reef

Lat. 19°18.373'N, Long. 081°04.975'W

Date _____ Dive No. _____

Entry	Profile	Exit
Interval: _____	Bottom Time: _____	Safety Stop _____ min.
Time In: _____	Average Depth: _____	Time Out: _____
Air In: _____	Max Depth: _____	Air Out: _____
Bottom Time To Date: _____ + Time This Dive: _____ = Cumulative Time: _____		

Equipment		Gas:	Camera:	Tank:
Boat Name: _____	<input type="checkbox"/> 1/2 _____ mm	<input type="checkbox"/> Air (21% O ₂)	<input type="checkbox"/> Still	_____ ft. ³ <input type="checkbox"/> Alum
<input type="checkbox"/> Computer	<input type="checkbox"/> 1/4 _____ mm	<input type="checkbox"/> Nitrox _____ % O ₂	<input type="checkbox"/> Strobe	Weight: <input type="checkbox"/> Belt
<input type="checkbox"/> Bottom Timer	<input type="checkbox"/> 1/8 _____ mm	MOD _____ ft.	<input type="checkbox"/> Video	_____ lbs. <input type="checkbox"/> BCD
	<input type="checkbox"/> 1/16 _____ mm		<input type="checkbox"/> Lights	

Conditions

Salt Boat Shore Waves Surge Current Drift

Visibility _____
 0 ft. 20 40 60 80 100 120+

Day Night

Temp. _____ °F
 _____ °F

Sightings

Shark Turtle Ray Grouper Silversides

Angel Tarpon Drum Crab Eel Lobster

Lionfish _____
 Other _____

No. Sighted: _____

Comments

Place Verification Stamp Here

Rating ☆☆☆☆☆

Captain _____

Crew _____

Divemaster Stamp _____

ocean Frontiers

Gigglin' Marlin Legacy



Gigglin' Marlin Legacy

Lat. 19°18.248'N, Long. 081°04.368'W

Date: _____ Dive No.: _____

Entry	Profile	Exit
Interval: _____	Bottom Time: _____	Safety Stop _____ min.
Time In: _____	Average Depth: _____	Time Out: _____
Air In: _____	Max Depth: _____	Air Out: _____
Bottom Time To Date: _____ + Time This Dive: _____ = Cumulative Time: _____		

Equipment		Gas:	Camera:	Tank:
Boat Name: _____	<input type="checkbox"/> _____ mm	<input type="checkbox"/> Air (21% O ₂)	<input type="checkbox"/> Still	_____ ft. ³ <input type="checkbox"/> Alum
<input type="checkbox"/> Computer	<input type="checkbox"/> _____ mm	<input type="checkbox"/> Nitrox _____ % O ₂	<input type="checkbox"/> Strobe	Weight: <input type="checkbox"/> Belt
<input type="checkbox"/> Bottom Timer	<input type="checkbox"/> _____ mm	MOD _____ ft.	<input type="checkbox"/> Video	_____ lbs. <input type="checkbox"/> BCD
	<input type="checkbox"/> _____ mm		<input type="checkbox"/> Lights	

Conditions

Salt Boat Shore Waves Surge Current Drift

Visibility _____ 0 ft. 20 40 60 80 100 120+

Day Night

Temp. _____ °F
 _____ °F

Sightings

Shark Turtle Ray Grouper Silversides

Angel Tarpon Drum Crab Eel Lobster

Lionfish No. Sighted: _____

Other _____

Place Verification Stamp Here

Captain _____

Crew _____

Divemaster Stamp _____



Rating ☆☆☆☆☆

Comments

Grouper Grotto



Grouper Grotto

Lat. 19°17.777'N, Long. 081°05.159'W

Date Dive No.

Entry	Profile	Exit
Interval: _____	Bottom Time: _____	Safety Stop _____ min.
Time In: _____	Average Depth: _____	Time Out: _____
Air In: _____	Max Depth: _____	Air Out: _____
Bottom Time To Date: _____ + Time This Dive: _____ = Cumulative Time: _____		

Equipment		Gas:	Camera:	Tank:
Boat Name: _____	<input type="checkbox"/> _____ mm	<input type="checkbox"/> Air (21% O ₂)	<input type="checkbox"/> Still	_____ ft. ³ <input type="checkbox"/> Alum
<input type="checkbox"/> Computer	<input type="checkbox"/> _____ mm	<input type="checkbox"/> Nitrox _____ % O ₂	<input type="checkbox"/> Strobe	Weight: <input type="checkbox"/> Belt
<input type="checkbox"/> Bottom Timer	<input type="checkbox"/> _____ mm	MOD _____ ft.	<input type="checkbox"/> Video	_____ lbs. <input type="checkbox"/> BCD
	<input type="checkbox"/> _____ mm		<input type="checkbox"/> Lights	

Conditions

Salt Boat Shore Waves Surge Current Drift

Visibility Day Night

0 ft. 20 40 60 80 100 120+

Temp. _____ °F
 _____ °F

Place Verification Stamp Here

Rating

☆☆☆☆☆

Captain

Crew

Divemaster Stamp

Ocean Frontiers

Sightings

Shark Turtle Ray Grouper Silversides

Angel Tarpon Drum Crab Eel Lobster

No. Sighted:

Lionfish _____

Other _____

Comments

Old Isaac's



Old Isaac's

Lat. 19°17.718'N, Long. 081°05.345'W

Date _____ Dive No. _____

Entry	Profile	Exit
Interval: _____	Bottom Time: _____	Safety Stop _____
Time In: _____	Average Depth: _____	_____ min.
Air In: _____	Max Depth: _____	Time Out: _____
		Air Out: _____
Bottom Time To Date: _____ + Time This Dive: _____ = Cumulative Time: _____		

Equipment		Gas:	Camera:	Tank:
Boat Name: _____	<input type="checkbox"/> _____ mm	<input type="checkbox"/> Air (21% O ₂)	<input type="checkbox"/> Still	_____ ft. ³ <input type="checkbox"/> Alum
<input type="checkbox"/> Computer	<input type="checkbox"/> _____ mm	<input type="checkbox"/> Nitrox _____ % O ₂	<input type="checkbox"/> Strobe	Weight: <input type="checkbox"/> Belt
<input type="checkbox"/> Bottom Timer	<input type="checkbox"/> _____ mm	MOD _____ ft.	<input type="checkbox"/> Video	_____ lbs. <input type="checkbox"/> BCD
	<input type="checkbox"/> _____ mm		<input type="checkbox"/> Lights	

Conditions		Temp.
<input checked="" type="checkbox"/> Salt	<input type="checkbox"/> Boat <input type="checkbox"/> Shore <input type="checkbox"/> Waves <input type="checkbox"/> Surge <input type="checkbox"/> Current <input type="checkbox"/> Drift	_____ °F
Visibility _____	<input type="checkbox"/> Day <input type="checkbox"/> Night	_____ °F
0 ft. 20 40 60 80 100 120+		

Sightings	No. Sighted:
<input type="checkbox"/> Shark <input type="checkbox"/> Turtle <input type="checkbox"/> Ray <input type="checkbox"/> Grouper <input type="checkbox"/> Silversides	<input type="checkbox"/> Lionfish _____
<input type="checkbox"/> Angel <input type="checkbox"/> Tarpon <input type="checkbox"/> Drum <input type="checkbox"/> Crab <input type="checkbox"/> Eel <input type="checkbox"/> Lobster	<input type="checkbox"/> Other _____

Comments

Place Verification Stamp Here

Rating ☆☆☆☆☆

Captain _____

Crew _____

Divemaster Stamp _____



Scuba Bowl



Scuba Bowl

Lat. 19°17.540'N, Long. 081°05.279'W

Date _____

Dive No. _____

Entry

Interval: _____

Time In: _____

Air In: _____

Bottom Time To Date: _____

Profile

Bottom Time: _____

Average Depth: _____

Max Depth: _____

+ Time This Dive: _____

Exit

Safety Stop _____ min.

Time Out: _____

Air Out: _____

= Cumulative Time: _____

Equipment

Boat Name: _____

Computer _____

Bottom Timer _____



_____ mm



_____ mm



_____ mm



_____ mm



_____ mm

Gas:

Air (21% O₂)

Nitrox

_____ % O₂

MOD _____ ft.

Camera:

Still

Strobe

Video

Lights

Tank:

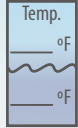
_____ ft.³ Alum

Weight: Belt

_____ lbs. BCD

Conditions

Salt Boat Shore Waves Surge Current Drift



Captain _____

Crew _____

Divemaster Stamp _____



Rating



Sightings



No. Sighted: _____

Lionfish _____

Other _____

Comments

Pat's Wall



Pat's Wall

Lat. 19°17.576'N, Long. 081°05.341'W

Date _____ Dive No. _____

Entry	Profile	Exit
Interval: _____	Bottom Time: _____	Safety Stop _____ min.
Time In: _____	Average Depth: _____	Time Out: _____
Air In: _____	Max Depth: _____	Air Out: _____
Bottom Time To Date: _____ + Time This Dive: _____ = Cumulative Time: _____		

Equipment		Gas:	Camera:	Tank:
Boat Name: _____	<input type="checkbox"/> _____ mm	<input type="checkbox"/> Air (21% O ₂)	<input type="checkbox"/> Still	_____ ft. ³ <input type="checkbox"/> Alum
_____	<input type="checkbox"/> _____ mm	<input type="checkbox"/> Nitrox	<input type="checkbox"/> Strobe	Weight: <input type="checkbox"/> Belt
<input type="checkbox"/> Computer	<input type="checkbox"/> _____ mm	_____ % O ₂	<input type="checkbox"/> Video	_____ lbs. <input type="checkbox"/> BCD
<input type="checkbox"/> Bottom Timer	<input type="checkbox"/> _____ mm	MOD _____ ft.	<input type="checkbox"/> Lights	

Conditions

Salt Boat Shore Waves Surge Current Drift

Visibility _____

0 ft. 20 40 60 80 100 120+

Day Night

Temp. _____ °F
_____ °F

Place Verification Stamp Here

Rating ☆☆☆☆☆

Captain _____

Crew _____

Divemaster Stamp _____

Ocean Frontiers

Sightings

Shark Turtle Ray Grouper Silversides

Angel Tarpon Drum Crab Eel Lobster

No. Sighted: _____

Other _____

Comments

Jack McKenney's Canyons



Jack McKenney's Canyons

Lat. 19°19.17.606' N, Long. 081°05.422' W



Date: _____ Dive No.: _____

Entry	Profile	Exit
Interval: _____	Bottom Time: _____	Safety Stop _____ min.
Time In: _____	Average Depth: _____	Time Out: _____
Air In: _____	Max Depth: _____	Air Out: _____
Bottom Time To Date: _____ + Time This Dive: _____ = Cumulative Time: _____		

Equipment	Gas:	Camera:	Tank:
Boat Name: _____	<input type="checkbox"/> Air (21% O ₂)	<input type="checkbox"/> Still	____ ft. ³ <input type="checkbox"/> Alum
<input type="checkbox"/> Computer	<input type="checkbox"/> Nitrox _____ % O ₂	<input type="checkbox"/> Strobe	Weight: <input type="checkbox"/> Belt
<input type="checkbox"/> Bottom Timer	MOD _____ ft.	<input type="checkbox"/> Video	____ lbs. <input type="checkbox"/> BCD
<input type="checkbox"/> _____ mm		<input type="checkbox"/> Lights	

Conditions

Salt Boat Shore Waves Surge Current Drift

Visibility: _____

0 ft. 20 40 60 80 100 120+

Day Night

Temp. _____ °F

_____ °F

Sightings

Shark Turtle Ray Grouper Silversides

Angel Tarpon Drum Crab Eel Lobster

Lionfish _____

No. Sighted: _____

Other _____

Comments

Place Verification Stamp Here

Rating: ☆☆☆☆☆

Captain: _____

Crew: _____

Divemaster Stamp: _____



The Maze



The Maze

Lat. 19°17.641'N, Long. 081°05.538'W

Date _____

Dive No. _____

Entry

Interval: _____

Time In: _____

Air In: _____

Bottom Time To Date: _____

Profile

Bottom Time: _____

Average Depth: _____

Max Depth: _____

+ Time This Dive: _____

Exit

Safety Stop _____ min.

Time Out: _____

Air Out: _____

= Cumulative Time: _____

Equipment

Boat Name: _____

Computer

Bottom Timer

_____ mm

_____ mm

_____ mm

_____ mm

_____ mm

Gas:

Air (21% O₂)

Nitrox

_____ % O₂

MOD _____ ft.

Camera:

Still

Strobe

Video

Lights

Tank:

_____ ft.³ Alum

Weight: Belt

_____ lbs. BCD

Conditions

Salt Boat Shore Waves Surge Current Drift

Visibility _____

0 ft. 20 40 60 80 100 120+

Day Night

Temp. _____ °F

_____ °F

Captain _____

Crew _____

Divemaster Stamp _____



Place Verification Stamp Here

Rating



Sightings

Shark Turtle Ray Grouper Silversides

Angel Tarpon Drum Crab Eel Lobster




No. Sighted: _____

Lionfish _____

Other _____

Comments

Lighthouse Wall



Lighthouse Wall

Lat. 19°17.614'N, Long. 081°05.637'W

Date _____

Dive No. _____

Entry

Interval: _____

Time In: _____

Air In: _____

Bottom Time To Date: _____

Profile

Bottom Time: _____

Average Depth: _____

Max Depth: _____

+ Time This Dive: _____

Exit

Safety Stop _____ min.

Time Out: _____

Air Out: _____

= Cumulative Time: _____

Equipment

Boat Name: _____

Computer

Bottom Timer



_____ mm

_____ mm

_____ mm

_____ mm

_____ mm

Gas:

Air (21% O₂)

Nitrox

_____ % O₂

MOD _____ ft.

Camera:

Still

Strobe

Video

Lights

Tank:

_____ ft.³ Alum

Weight: Belt

_____ lbs. BCD

Conditions

Salt Boat Shore Waves Surge Current Drift

Visibility _____
0 ft. 20 40 60 80 100 120+

Day Night

Temp.
_____ °F
_____ °F

Captain _____

Crew _____

Divemaster Stamp _____



Rating



Sightings

Shark Turtle Ray Grouper Silversides

Angel Tarpon Drum Crab Eel Lobster



No. Sighted: _____

Other _____

Comments

Playing Fields



Playing Fields

Lat. 19°17.567'N, Long. 081°06.300'W

Date _____

Dive No. _____

Entry

Interval: _____

Time In: _____

Air In: _____

Bottom Time To Date: _____

Profile

Bottom Time: _____

Average Depth: _____

Max Depth: _____

+ Time This Dive: _____

Exit

Safety Stop _____ min.

Time Out: _____

Air Out: _____

= Cumulative Time: _____

Equipment

Boat Name: _____

Computer

Bottom Timer



_____ mm

_____ mm

_____ mm

_____ mm

Gas:

Air (21% O₂)

Nitrox

_____ % O₂

MOD _____ ft.

Camera:

Still

Strobe

Video

Lights

Tank:

_____ ft.³ Alum

Weight: Belt

_____ lbs. BCD

Conditions

Salt Boat Shore Waves Surge Current Drift
 Visibility _____
 0 ft. 20 40 60 80 100 120+

Day Night

Temp. _____ °F
 _____ °F

Sightings

Shark Turtle Ray Grouper Silversides
 Angel Tarpon Drum Crab Eel Lobster



No. Sighted: _____

Lionfish _____

Other _____

Comments

Captain _____

Crew _____

Divemaster Stamp _____



Rating



Zone E:



High Rock

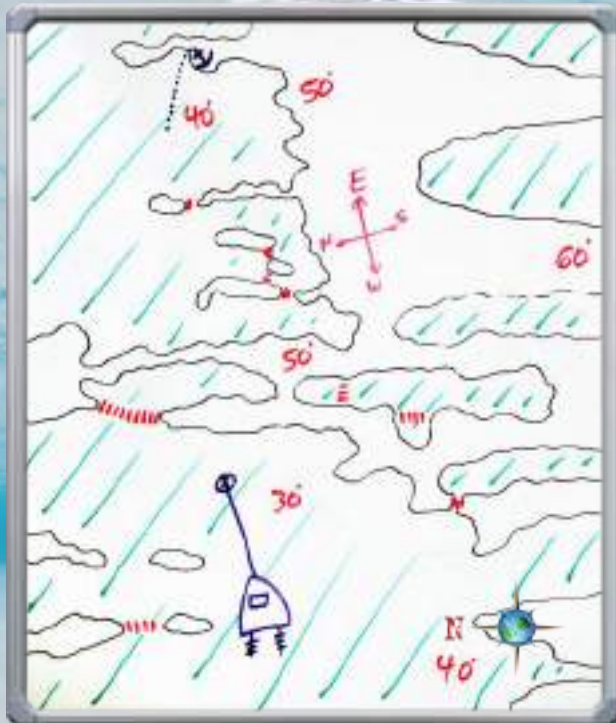
9 Dive Sites



- 36 📍 Lodge Anchor
- 37 📍 The Arch
- 38 📍 Tarpon Terrace
- 39 📍 Dumbo's Drop-Off
- 40 📍 Three Sisters
- 41 📍 Lost Valley
- 42 📍 Kangaroo Gorge
- 43 📍 High Rock Drop-Off
- 44 📍 River of Sands

Named after the pronounced rocky shoreline that is also known for the famous 'Blowholes', this zone is home to a list of iconic Cayman Islands dive sites. The special traits of the wall dives in this zone are the pinnacles. These majestic coral towers defy gravity itself and spire upwards from the depths of the Cayman Trench at the very edge of the drop off. Scuba divers are able to cruise along the wall and then out in to the blue to circle around these massive coral skyscrapers. The shallow dives in this area prove to be one of the best locations for spotting lobsters and nurse sharks.

Lodge Anchor



Lodge Anchor

Lat. 19°17.434'N, Long. 081°06.741'W

Date _____

Dive No. _____

Entry

Interval: _____

Time In: _____

Air In: _____

Bottom Time To Date: _____

Profile

Bottom Time: _____

Average Depth: _____

Max Depth: _____

+ Time This Dive: _____

Exit

Safety Stop _____

_____ min.

Time Out: _____

Air Out: _____

= Cumulative Time: _____

Equipment

Boat Name: _____

Computer

Bottom Timer



Gas:

Air (21% O₂)

Nitrox

_____ % O₂

MOD _____ ft.

Camera:

Still

Strobe

Video

Lights

Tank:

_____ ft.³ Alum

Weight: Belt

_____ lbs. BCD

Conditions

Salt Boat Shore Waves Surge Current Drift

Visibility _____

0 ft. 20 40 60 80 100 120+

Day Night

Temp.

_____ °F

_____ °F

Captain _____

Crew _____

Divemaster Stamp _____



Place
Verification
Stamp Here

Rating



Sightings

Shark Turtle Ray Grouper Silversides

Angel Tarpon Drum Crab Eel Lobster



No. Sighted:

Other _____

Comments

The Arch



The Arch

Lat. 19°17.428'N, Long. 081°06.875'W

Date _____ Dive No. _____

Entry	Profile	Exit
Interval: _____	Bottom Time: _____	Safety Stop _____ min.
Time In: _____	Average Depth: _____	Time Out: _____
Air In: _____	Max Depth: _____	Air Out: _____
Bottom Time To Date: _____ + Time This Dive: _____ = Cumulative Time: _____		

Equipment		Gas:	Camera:	Tank:
Boat Name: _____	<input type="checkbox"/> _____ mm	<input type="checkbox"/> Air (21% O ₂)	<input type="checkbox"/> Still	_____ ft. ³ <input type="checkbox"/> Alum
_____	<input type="checkbox"/> _____ mm	<input type="checkbox"/> Nitrox	<input type="checkbox"/> Strobe	
<input type="checkbox"/> Computer	<input type="checkbox"/> _____ mm	_____ % O ₂	<input type="checkbox"/> Video	Weight: <input type="checkbox"/> Belt
<input type="checkbox"/> Bottom Timer	<input type="checkbox"/> _____ mm	MOD _____ ft.	<input type="checkbox"/> Lights	_____ lbs. <input type="checkbox"/> BCD

Conditions

Salt Boat Shore Waves Surge Current Drift

Visibility _____
 0 ft. 20 40 60 80 100 120+

Day Night

Temp. _____ °F
 _____ °F

Sightings

Shark Turtle Ray Grouper Silversides

Angel Tarpon Drum Crab Eel Lobster

Lionfish _____ No. Sighted: _____

Other _____

Comments

Place Verification Stamp Here

Rating ☆☆☆☆☆

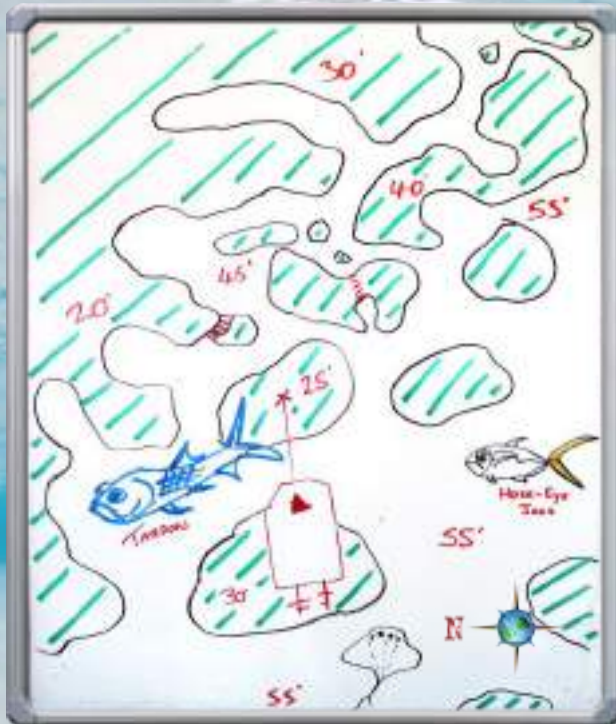
Captain _____

Crew _____

Divemaster Stamp _____

Ocean Frontiers

Tarpon Terrace



Tarpon Terrace

Lat. 19°17.469'N, Long. 081°07.396'W

Date _____

Dive No. _____

Entry

Interval: _____

Time In: _____

Air In: _____

Bottom Time To Date: _____

Profile

Bottom Time: _____

Average Depth: _____

Max Depth: _____

+ Time This Dive: _____

Exit

Safety Stop _____ min.

Time Out: _____

Air Out: _____

= Cumulative Time: _____

Equipment

Boat Name: _____

Computer

Bottom Timer



Gas:

Air (21% O₂)

Nitrox

_____ % O₂

MOD _____ ft.

Camera:

Still

Strobe

Video

Lights

Tank:

_____ ft.³ Alum

Weight: Belt

_____ lbs. BCD

Conditions

Salt Boat Shore Waves Surge Current Drift

Visibility _____
0 ft. 20 40 60 80 100 120+

Day Night

Temp.

_____ °F

_____ °F

Captain _____

Crew _____

Divemaster Stamp _____



Place
Verification
Stamp Here

Rating



Sightings

Shark Turtle Ray Grouper Silversides

Angel Tarpon Drum Crab Eel Lobster

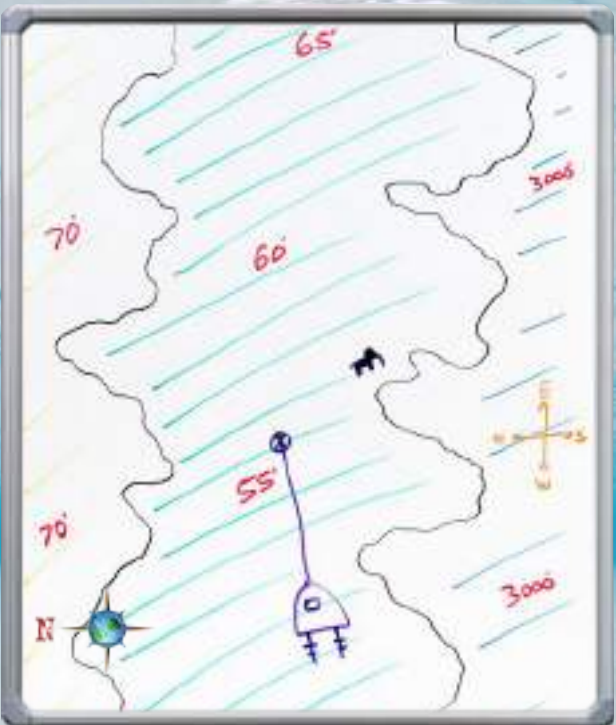


No. Sighted: _____

Other _____

Comments

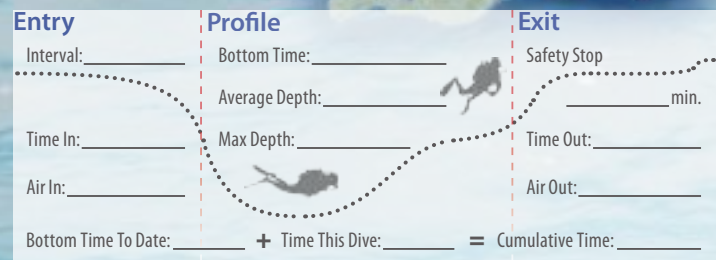
Dumbo's Drop-Off



Dumbo's Drop-Off

Lat. 19°17.358'N, Long. 081°07.002'W

Date: _____ Dive No.: _____



Equipment

Boat Name: _____	<input type="checkbox"/> _____ mm	Gas:	<input type="checkbox"/> Air (21% O ₂)	Camera:	<input type="checkbox"/> Still	Tank:	_____ ft. ³ <input type="checkbox"/> Alum
<input type="checkbox"/> Computer	<input type="checkbox"/> _____ mm	<input type="checkbox"/> Nitrox	_____ % O ₂	<input type="checkbox"/> Strobe	<input type="checkbox"/> Video	Weight:	<input type="checkbox"/> Belt
<input type="checkbox"/> Bottom Timer	<input type="checkbox"/> _____ mm	MOD _____ ft.		<input type="checkbox"/> Lights	<input type="checkbox"/> Lights	_____ lbs.	<input type="checkbox"/> BCD

Conditions

Salt Boat Shore Waves Surge Current Drift

Visibility: _____
 0 ft. 20 40 60 80 100 120+

Day Night

Temp. _____ °F
 _____ °F

Sightings

<input type="checkbox"/> Shark	<input type="checkbox"/> Turtle	<input type="checkbox"/> Ray	<input type="checkbox"/> Grouper	<input type="checkbox"/> Silversides	<input type="checkbox"/> Lionfish No. Sighted: _____
<input type="checkbox"/> Angel	<input type="checkbox"/> Tarpon	<input type="checkbox"/> Drum	<input type="checkbox"/> Crab	<input type="checkbox"/> Eel	

Comments

Place Verification Stamp Here

Rating ☆☆☆☆☆

Captain _____

Crew _____

Divemaster Stamp _____

Ocean Frontiers

Three Sisters



Three Sisters

Lat. 19°17.311'N, Long. 081°07.063'W

Date _____

Dive No. _____

Entry

Interval: _____

Time In: _____

Air In: _____

Profile

Bottom Time: _____

Average Depth: _____

Max Depth: _____

Bottom Time To Date: _____

+ Time This Dive: _____

Exit

Safety Stop _____ min.

Time Out: _____

Air Out: _____

Equipment

Boat Name: _____

Computer

Bottom Timer

Gas:

Air (21% O₂)

Nitrox

_____ % O₂

MOD _____ ft.

Camera:

Still

Strobe

Video

Lights

Tank:

_____ ft.³ Alum

Weight: Belt

_____ lbs. BCD

Conditions

Salt Boat Shore Waves Surge Current Drift

Visibility _____
0 ft. 20 40 60 80 100 120+

Day Night

Temp. _____ °F
_____ °F

Sightings

Shark Turtle Ray Grouper Silversides

Angel Tarpon Drum Crab Eel Lobster

Lionfish _____

Other _____

No. Sighted: _____

Comments

Captain _____

Crew _____

Divemaster Stamp _____



Place Verification Stamp Here

Rating

☆☆☆☆☆

Lost Valley



Lost Valley

Lat. 19°17.343'N, Long. 081°07.170'W

Date _____

Dive No. _____

Entry

Interval: _____

Time In: _____

Air In: _____

Bottom Time To Date: _____

Profile

Bottom Time: _____

Average Depth: _____

Max Depth: _____

+ Time This Dive: _____

Exit

Safety Stop _____ min.

Time Out: _____

Air Out: _____

= Cumulative Time: _____

Equipment

Boat Name: _____

Computer

Bottom Timer

_____ mm

_____ mm

_____ mm

_____ mm

_____ mm

Gas:

Air (21% O₂)

Nitrox

_____ % O₂

MOD _____ ft.

Camera:

Still

Strobe

Video

Lights

Tank:

_____ ft.³ Alum

Weight: Belt

_____ lbs. BCD

Conditions

Salt Boat Shore Waves Surge Current Drift
 Visibility _____
 0 ft. 20 40 60 80 100 120+

Day Night

Temp.
____ °F
____ °F

Sightings

Shark Turtle Ray Grouper Silversides
 Angel Tarpon Drum Crab Eel Lobster



No. Sighted: _____

Lionfish _____

Other _____

Comments

Captain _____

Crew _____

Divemaster Stamp _____



Place
Verification
Stamp Here

Rating

☆☆☆☆☆

Kangaroo Gorge



Kangaroo Gorge

Lat. 19°17.332'N, Long. 081°07.284'W

Date _____

Dive No. _____

Entry

Interval: _____

Time In: _____

Air In: _____

Bottom Time To Date: _____

Profile

Bottom Time: _____

Average Depth: _____

Max Depth: _____

+ Time This Dive: _____

Exit

Safety Stop _____ min.

Time Out: _____

Air Out: _____

Equipment

Boat Name: _____

Computer

Bottom Timer



Gas:

Air (21% O₂)

Nitrox

_____ % O₂

MOD _____ ft.

Camera:

Still

Strobe

Video

Lights

Tank:

_____ ft.³ Alum

Weight: Belt

_____ lbs. BCD

Conditions

Salt Boat Shore Waves Surge Current Drift
 Visibility _____
 0 ft. 20 40 60 80 100 120+

Day Night

Temp. _____ °F
_____ °F

Captain _____

Crew _____

Divemaster Stamp _____



Place Verification Stamp Here

Rating



Sightings

Shark Turtle Ray Grouper Silversides
 Angel Tarpon Drum Crab Eel Lobster



No. Sighted: _____

Lionfish _____

Other _____

Comments

High Rock Drop-Off



High Rock Drop-Off

Lat. 19°17.405'N, Long. 081°07.442'W

Date _____

Dive No. _____

Entry

Interval: _____

Time In: _____

Air In: _____

Bottom Time To Date: _____

Profile

Bottom Time: _____

Average Depth: _____

Max Depth: _____

+ Time This Dive: _____

Exit

Safety Stop _____ min.

Time Out: _____

Air Out: _____

= Cumulative Time: _____

Equipment

Boat Name: _____

Computer

Bottom Timer



Gas:

Air (21% O₂)

Nitrox

_____ % O₂

MOD _____ ft.

Camera:

Still

Strobe

Video

Lights

Tank:

_____ ft.³ Alum

Weight: Belt

_____ lbs. BCD

Conditions

Salt Boat Shore Waves Surge Current Drift
 Visibility _____
 0 ft. 20 40 60 80 100 120+

Day Night

Temp. _____ °F
_____ °F

Captain _____

Crew _____

Divemaster Stamp _____



Place Verification Stamp Here

Rating



Sightings

Shark Turtle Ray Grouper Silversides
 Angel Tarpon Drum Crab Eel Lobster



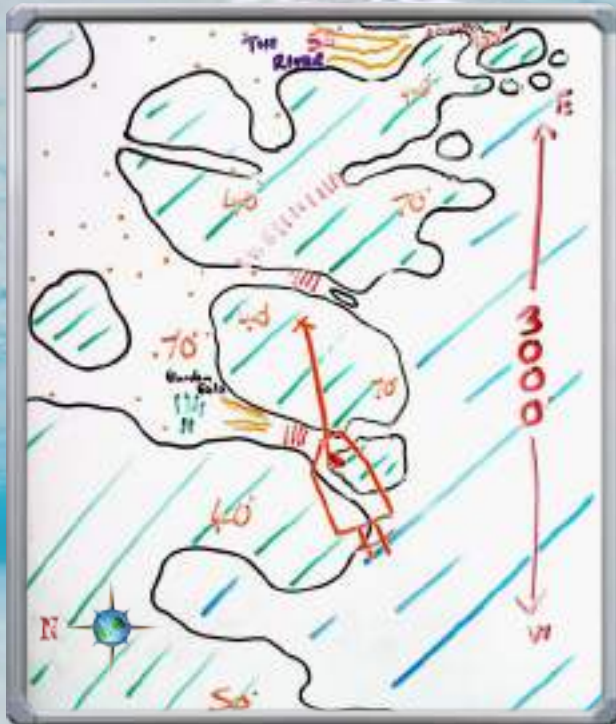
No. Sighted: _____

Lionfish _____

Other _____

Comments

River of Sands



River of Sands

Lat. 19°17.436'N, Long. 081°07.546'W

Date _____

Dive No. _____

Entry

Interval: _____

Time In: _____

Air In: _____

Bottom Time To Date: _____

Profile

Bottom Time: _____

Average Depth: _____

Max Depth: _____

+ Time This Dive: _____

Exit

Safety Stop _____ min.

Time Out: _____

Air Out: _____

= Cumulative Time: _____

Equipment

Boat Name: _____

Computer

Bottom Timer

_____ mm

_____ mm

_____ mm

_____ mm

_____ mm

Gas:

Air (21% O₂)

Nitrox

_____ % O₂

MOD _____ ft.

Camera:

Still

Strobe

Video

Lights

Tank:

_____ ft.³ Alum

Weight: Belt

_____ lbs. BCD

Conditions

Salt Boat Shore Waves Surge Current Drift

Visibility _____

0 ft. 20 40 60 80 100 120+

Day Night



Temp. _____ °F
_____ °F

Sightings

Shark Turtle Ray Grouper Silversides

Angel Tarpon Drum Crab Eel Lobster



No. Sighted: _____

Lionfish _____

Other _____

Comments

Captain _____

Crew _____

Divemaster Stamp _____




Place Verification Stamp Here

Rating



Zone F:



Frank Sound

11 Dive Sites



- 45 🚗 Ironshore Gardens
- 46 🚗 Maggie's Maze
- 47 🚗 Kelly's Caverns
- 48 🚗 Crusher's Wall
- 49 🚗 Little House on the Prairie
- 50 🚗 The Big House
- 51 🚗 Fantasea Land
- 52 🚗 Elmo's Wall
- 53 🚗 Frank Sound Gardens
- 54 🚗 Eeny, Meeny, Miny, Mo
- 55 🚗 Breakers' Cutback

This zone provides a staple diet of must see sites for even the most discerning diver's log book. The wall dives in this area are some of our most recently discovered and have only been opened up to dive boats in 2010. The shallow dives in this zone include many of our signature dives that have appeared in many scuba diving magazines and are sites that are always sought after whenever we have visiting journalists and photographers. The shallow dives have a similar topography to those in the Collier's Bay area. The sites are approximately a 30 minute boat ride from Ocean Frontiers dive shop.

Ironshore Gardens



Ironshore Gardens

Lat. 19°17.485'N, Long. 081°08.618'W

Date _____ Dive No. _____

Entry	Profile	Exit
Interval: _____	Bottom Time: _____	Safety Stop _____ min.
Time In: _____	Average Depth: _____	Time Out: _____
Air In: _____	Max Depth: _____	Air Out: _____
Bottom Time To Date: _____ + Time This Dive: _____ = Cumulative Time: _____		

Equipment	Gas:	Camera:	Tank:
Boat Name: _____	<input type="checkbox"/> Air (21% O ₂)	<input type="checkbox"/> Still	_____ ft. ³ <input type="checkbox"/> Alum
<input type="checkbox"/> Computer	<input type="checkbox"/> Nitrox _____ % O ₂	<input type="checkbox"/> Strobe	Weight: <input type="checkbox"/> Belt
<input type="checkbox"/> Bottom Timer	MOD _____ ft.	<input type="checkbox"/> Video	<input type="checkbox"/> lbs. <input type="checkbox"/> BCD
		<input type="checkbox"/> Lights	

Conditions

Salt Boat Shore Waves Surge Current Drift

Visibility _____
 0 ft. 20 40 60 80 100 120+

Day Night

Temp. _____ °F
 _____ °F

Captain _____

Crew _____

Divemaster Stamp _____



Rating ☆☆☆☆☆

Sightings

Shark Turtle Ray Grouper Silversides

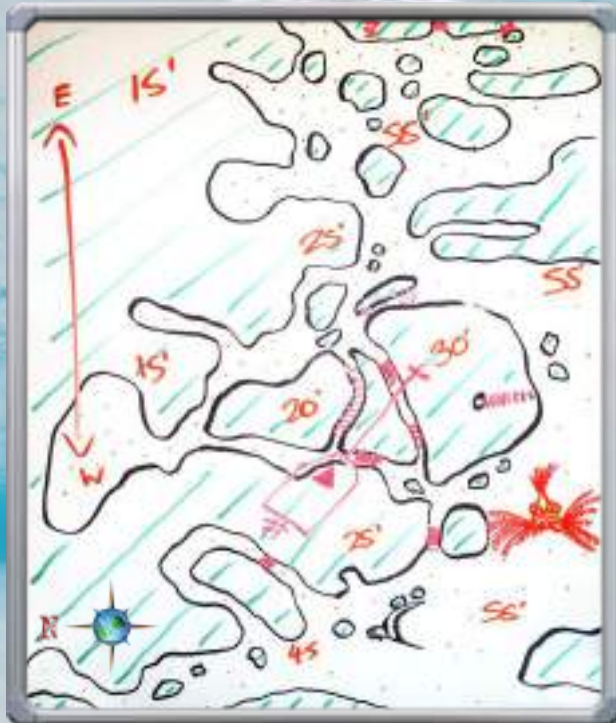
Angel Tarpon Drum Crab Eel Lobster

Lionfish _____ No. Sighted: _____

Other _____

Comments

Maggie's Maze



Maggie's Maze

Lat. 19°17.470'N, Long. 081°08.687'W

Date _____

Dive No. _____

Entry

Interval: _____

Time In: _____

Air In: _____

Bottom Time To Date: _____

Profile

Bottom Time: _____

Average Depth: _____

Max Depth: _____

MOD _____ ft.

Exit

Safety Stop _____ min.

Time Out: _____

Air Out: _____

Bottom Time To Date: _____ + Time This Dive: _____ = Cumulative Time: _____

Equipment

Boat Name: _____

Computer

Bottom Timer



Gas:

Air (21% O₂)

Nitrox

_____ % O₂

MOD _____ ft.

Camera:

Still

Strobe

Video

Lights

Tank:

_____ ft.³ Alum

Weight: Belt

_____ lbs. BCD

Conditions

Salt Boat Shore Waves Surge Current Drift

Visibility _____

0 ft. 20 40 60 80 100 120+

Day Night

Temp. _____ °F

_____ °F

Sightings

Shark Turtle Ray Grouper Silversides

Angel Tarpon Drum Crab Eel Lobster



No. Sighted: _____

Lionfish _____

Other _____

Comments

Captain _____

Crew _____

Divemaster Stamp _____



Place Verification Stamp Here

Rating



Kelly's Caverns



Kelly's Caverns

Lat. 19°17.477'N, Long. 081°08.761'W

Date _____ Dive No. _____

Entry	Profile	Exit
Interval: _____	Bottom Time: _____	Safety Stop _____ min.
Time In: _____	Average Depth: _____	Time Out: _____
Air In: _____	Max Depth: _____	Air Out: _____
Bottom Time To Date: _____ + Time This Dive: _____ = Cumulative Time: _____		

Equipment	Gas:	Camera:	Tank:
Boat Name: _____	<input type="checkbox"/> Air (21% O ₂)	<input type="checkbox"/> Still	____ ft. ³ <input type="checkbox"/> Alum
<input type="checkbox"/> Computer	<input type="checkbox"/> Nitrox _____ % O ₂	<input type="checkbox"/> Strobe	Weight: <input type="checkbox"/> Belt
<input type="checkbox"/> Bottom Timer	MOD _____ ft.	<input type="checkbox"/> Video	____ lbs. <input type="checkbox"/> BCD
		<input type="checkbox"/> Lights	

Conditions

Salt Boat Shore Waves Surge Current Drift

Visibility _____

0 ft. 20 40 60 80 100 120+

Day Night

Temp. _____ °F

_____ °F

Sightings

Shark Turtle Ray Grouper Silversides

Angel Tarpon Drum Crab Eel Lobster

Lionfish _____

No. Sighted: _____

Other _____

Comments

Place Verification Stamp Here

Rating ☆☆☆☆☆

Captain _____

Crew _____

Divemaster Stamp _____

Crusher's Wall



Crusher's Wall

Lat. 19°17.407'N, Long. 081°08.761'W

Date _____

Dive No. _____

Entry

Interval: _____

Time In: _____

Air In: _____

Bottom Time To Date: _____

Profile

Bottom Time: _____

Average Depth: _____

Max Depth: _____

+ Time This Dive: _____

Exit

Safety Stop _____

_____ min.

Time Out: _____

Air Out: _____

= Cumulative Time: _____

Equipment

Boat Name: _____

Computer

Bottom Timer

_____ mm

_____ mm

_____ mm

_____ mm

_____ mm

Gas:

Air (21% O₂)

Nitrox

_____ % O₂

MOD _____ ft.

Camera:

Still

Strobe

Video

Lights

Tank:

_____ ft.³ Alum

Weight: Belt

_____ lbs. BCD

Conditions

Salt Boat Shore Waves Surge Current Drift

Visibility _____

0 ft. 20 40 60 80 100 120+

Day

Night

Temp.

_____ °F

_____ °F

Captain _____

Crew _____

Divemaster Stamp _____



Place Verification Stamp Here

Rating

☆☆☆☆☆

Sightings



Shark



Turtle



Ray



Grouper



Siversides



Angel



Tarpon



Drum



Crab



Eel



Lobster



Lionfish

No. Sighted: _____

Other _____

Comments

Little House on the Prairie



Little House on the Prairie

Lat. 19°17.473'N, Long. 081°08.889'W

Date _____

Dive No. _____

Entry

Interval: _____

Time In: _____

Air In: _____

Bottom Time To Date: _____

Profile

Bottom Time: _____

Average Depth: _____

Max Depth: _____

+ Time This Dive: _____

Exit

Safety Stop _____ min.

Time Out: _____

Air Out: _____

= Cumulative Time: _____

Equipment

Boat Name: _____

Computer

Bottom Timer

_____ mm

_____ mm

_____ mm

_____ mm

_____ mm

Gas:

Air (21% O₂)

Nitrox

_____ % O₂

MOD _____ ft.

Camera:

Still

Strobe

Video

Lights

Tank:

_____ ft.³ Alum

Weight: Belt

_____ lbs. BCD

Conditions

Salt Boat Shore Waves Surge Current Drift
 Visibility _____
 0 ft. 20 40 60 80 100 120+

Day Night

Temp. _____ °F
_____ °F

Sightings

Shark Turtle Ray Grouper Silversides
 Angel Tarpon Drum Crab Eel Lobster



No. Sighted: _____

Lionfish _____

Other _____

Comments

Captain _____

Crew _____

Divemaster Stamp _____



Place Verification Stamp Here

Rating



Big House



Big House

Lat. 19°17.482'N, Long. 081°09.010'W

Date _____

Dive No. _____

Entry

Interval: _____

Time In: _____

Air In: _____

Bottom Time To Date: _____

Profile

Bottom Time: _____

Average Depth: _____

Max Depth: _____

+ Time This Dive: _____

Exit

Safety Stop _____ min.

Time Out: _____

Air Out: _____

= Cumulative Time: _____

Equipment

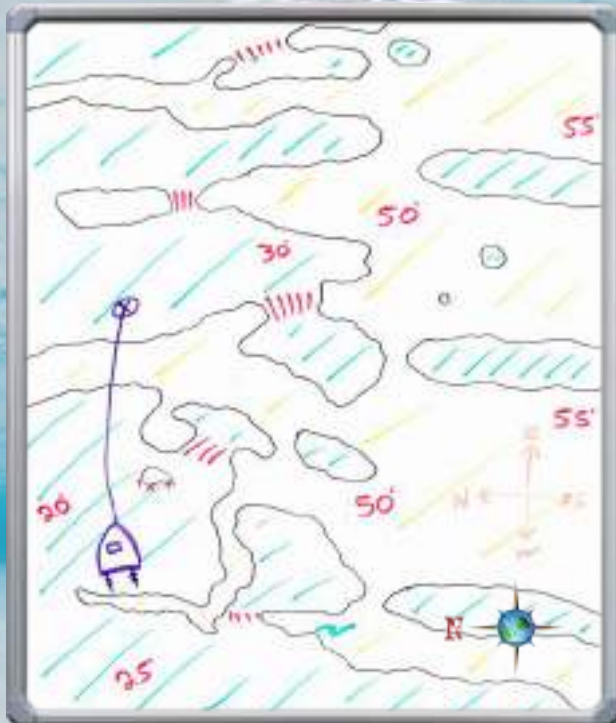
Boat Name: _____

Computer

Bottom Timer



Fantasea Land



Fantasea Land

Lat. 19°17.467'N, Long. 081°09.260'W

Date _____

Dive No. _____

Entry

Interval: _____

Time In: _____

Air In: _____

Bottom Time To Date: _____

Profile

Bottom Time: _____

Average Depth: _____

Max Depth: _____

+ Time This Dive: _____

Exit

Safety Stop _____

_____ min.

Time Out: _____

Air Out: _____

= Cumulative Time: _____

Equipment

Boat Name: _____

Computer

Bottom Timer

_____ mm

_____ mm

_____ mm

_____ mm

_____ mm

Gas:

Air (21% O₂)

Nitrox

_____ % O₂

MOD _____ ft.

Camera:

Still

Strobe

Video

Lights

Tank:

_____ ft.³ Alum

Weight: Belt

_____ lbs. BCD

Conditions

Salt Boat Shore Waves Surge Current Drift

Visibility _____

0 ft. 20 40 60 80 100 120+

Day Night

Temp. _____ °F
_____ °F

Captain _____

Crew _____

Divemaster Stamp _____



Place Verification Stamp Here

Rating

☆☆☆☆☆

Sightings

Shark Turtle Ray Grouper Silversides

Angel Tarpon Drum Crab Eel Lobster



No. Sighted: _____

Lionfish _____

Other _____

Comments

Elmo's Wall



Elmo's Wall

Lat. 19°17.372'N, Long. 081°10.217'W

Date: _____ Dive No.: _____

Entry	Profile	Exit
Interval: _____	Bottom Time: _____	Safety Stop _____
Time In: _____	Average Depth: _____ min.	Time Out: _____
Air In: _____	Max Depth: _____	Air Out: _____
Bottom Time To Date: _____ + Time This Dive: _____ = Cumulative Time: _____		

Equipment		Gas:	Camera:	Tank:
Boat Name: _____	<input type="checkbox"/> _____ mm	<input type="checkbox"/> Air (21% O ₂)	<input type="checkbox"/> Still	_____ ft. ³ <input type="checkbox"/> Alum
<input type="checkbox"/> Computer	<input type="checkbox"/> _____ mm	<input type="checkbox"/> Nitrox _____ % O ₂	<input type="checkbox"/> Strobe	Weight: <input type="checkbox"/> Belt
<input type="checkbox"/> Bottom Timer	<input type="checkbox"/> _____ mm	MOD _____ ft.	<input type="checkbox"/> Video	<input type="checkbox"/> lbs. <input type="checkbox"/> BCD
	<input type="checkbox"/> _____ mm		<input type="checkbox"/> Lights	

Conditions

Salt Boat Shore Waves Surge Current Drift

Visibility: _____

0 ft. 20 40 60 80 100 120+

Day Night

Temp. _____ °F
_____ °F

Sightings

Shark Turtle Ray Grouper Silversides

Angel Tarpon Drum Crab Eel Lobster

Lionfish _____ No. Sighted: _____

Other _____

Comments

Place Verification Stamp Here

Captain _____

Crew _____

Divemaster Stamp _____

Rating ☆☆☆☆☆



Frank Sound Gardens



Frank Sound Gardens

Lat. 19°17.444'N, Long. 081°10.564'W

Date _____

Dive No. _____

Entry

Interval: _____

Time In: _____

Air In: _____

Bottom Time To Date: _____

Profile

Bottom Time: _____

Average Depth: _____

Max Depth: _____

+ Time This Dive: _____

Exit

Safety Stop _____

_____ min.

Time Out: _____

Air Out: _____

= Cumulative Time: _____

Equipment

Boat Name: _____

Computer _____

Bottom Timer _____

_____ mm

_____ mm

_____ mm

_____ mm

_____ mm

Gas:

Air (21% O₂)

Nitrox

_____ % O₂

MOD _____ ft.

Camera:

Still

Strobe

Video

Lights

Tank:

_____ ft.³ Alum

Weight: Belt

lbs. BCD

Conditions

Salt Boat Shore Waves Surge Current Drift

Visibility _____
0 ft. 20 40 60 80 100 120+

Day Night _____ _____ _____ _____ _____

Temp. _____ °F
_____ °F

Captain _____

Crew _____

Divemaster Stamp _____



Place Verification Stamp Here

Rating

☆☆☆☆☆

Sightings

Shark Turtle Ray Grouper Silversides

Angel Tarpon Drum Crab Eel Lobster



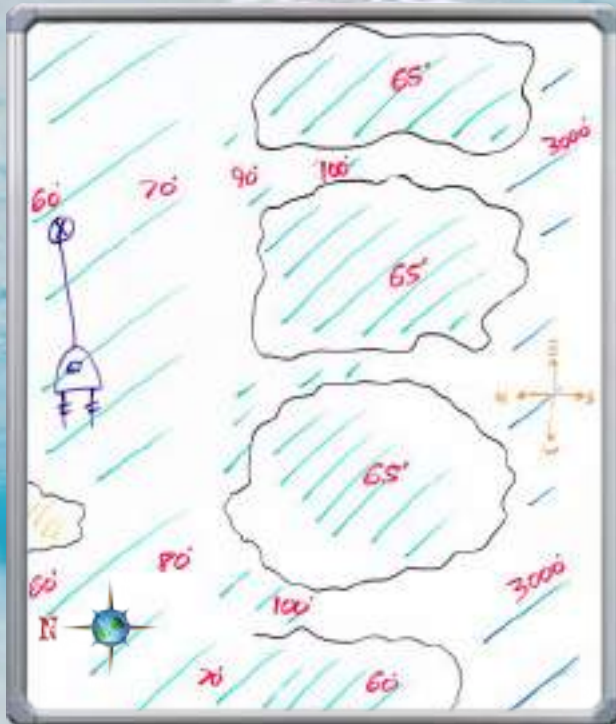
Lionfish

No. Sighted: _____

Other _____

Comments

Eeny, Meeny, Miny, Mo



Eeny, Meeny, Miny, Mo

Lat. 19°17.271'N, Long. 081°11.449'W

Date _____

Dive No. _____

Entry

Interval: _____

Time In: _____

Air In: _____

Bottom Time To Date: _____ + Time This Dive: _____ = Cumulative Time: _____

Profile

Bottom Time: _____

Average Depth: _____ min.

Max Depth: _____

Time Out: _____

Air Out: _____

Exit

Safety Stop _____

Time Out: _____

Air Out: _____

Equipment

Boat Name: _____

Computer

Bottom Timer



_____ mm



_____ mm



_____ mm



_____ mm

Gas:

Air (21% O₂)

Nitrox

_____ % O₂

MOD _____ ft.

Camera:

Still

Strobe

Video

Lights

Tank:

_____ ft.³ Alum

Weight: Belt

_____ lbs. BCD

Conditions

Salt Boat Shore Waves Surge Current Drift

Visibility _____
0 ft. 20 40 60 80 100 120+

Day Night

Temp.
_____ °F
_____ °F

Sightings

Shark Turtle Ray Grouper Silversides Lionfish

Angel Tarpon Drum Crab Eel Lobster Other _____

No. Sighted: _____

Comments

Captain _____

Crew _____

Divemaster Stamp _____



Place Verification Stamp Here

Rating



Breakers' Cutback



Breakers' Cutback

Lat. 19°17.321'N, Long. 081°11.615'W

Date: _____ Dive No.: _____

Entry	Profile	Exit
Interval: _____	Bottom Time: _____	Safety Stop _____ min.
Time In: _____	Average Depth: _____	Time Out: _____
Air In: _____	Max Depth: _____	Air Out: _____
Bottom Time To Date: _____ + Time This Dive: _____ = Cumulative Time: _____		

Equipment		Gas:	Camera:	Tank:
Boat Name: _____	<input type="checkbox"/> _____ mm	<input type="checkbox"/> Air (21% O ₂)	<input type="checkbox"/> Still	_____ ft. ³ <input type="checkbox"/> Alum
<input type="checkbox"/> Computer	<input type="checkbox"/> _____ mm	<input type="checkbox"/> Nitrox _____ % O ₂	<input type="checkbox"/> Strobe	Weight: <input type="checkbox"/> Belt
<input type="checkbox"/> Bottom Timer	<input type="checkbox"/> _____ mm	MOD _____ ft.	<input type="checkbox"/> Video	_____ lbs. <input type="checkbox"/> BCD
	<input type="checkbox"/> _____ mm		<input type="checkbox"/> Lights	

Conditions

Salt Boat Shore Waves Surge Current Drift

Visibility: _____

0 ft. 20 40 60 80 100 120+

Day Night

Temp. _____ °F
_____ °F

Sightings

Shark Turtle Ray Grouper Silversides

Angel Tarpon Drum Crab Eel Lobster

Lionfish _____

No. Sighted: _____

Other _____

Comments

Place Verification Stamp Here

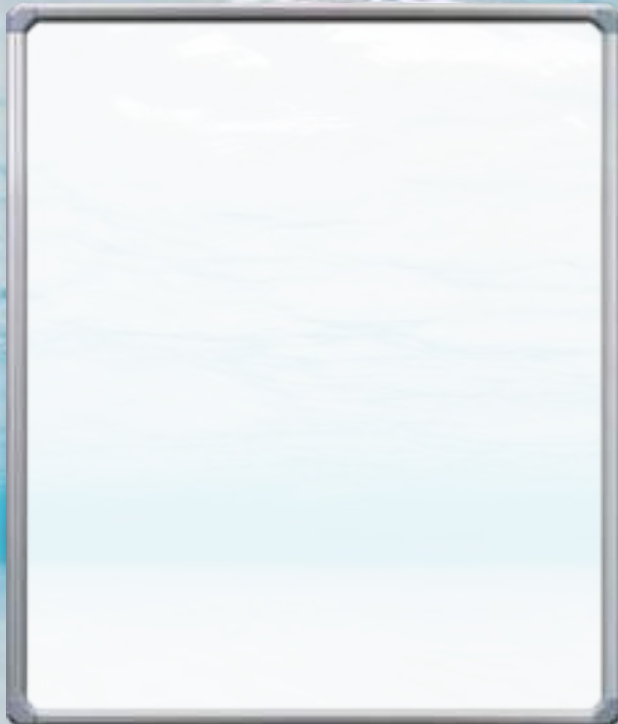
Rating ☆☆☆☆☆

Captain _____

Crew _____

Divemaster Stamp _____

Ocean Frontiers



Lat. 19° . . . ' N, Long. 081° . . . ' W

Date

Dive No.

Entry

Interval: _____

Time In: _____

Air In: _____

Profile

Bottom Time: _____

Average Depth: _____

Max Depth: _____

Exit

Safety Stop

_____ min.

Time Out: _____

Air Out: _____

Bottom Time To Date: _____ + Time This Dive: _____ = Cumulative Time: _____

Equipment

Boat Name: _____

Computer

Bottom Timer

- _____ mm
- _____ mm
- _____ mm
- _____ mm
- _____ mm

- Gas:
- Air (21% O₂)
 - Nitrox _____ % O₂
 - MOD _____ ft.

- Camera:
- Still
 - Strobe
 - Video
 - Lights

- Tank:
- _____ ft.³ Alum
 - Weight: Belt
 - lbs. BCD

Conditions

Salt Boat Shore Waves Surge Current Drift

Visibility _____

0 ft. 20 40 60 80 100 120+

Day Night

Temp. _____ °F

_____ °F

Sightings

- Shark
- Turtle
- Ray
- Grouper
- Silversides
- Angel
- Tarpon
- Drum
- Crab
- Eel
- Lobster

Lionfish

No. Sighted: _____

Other _____

Comments

Captain

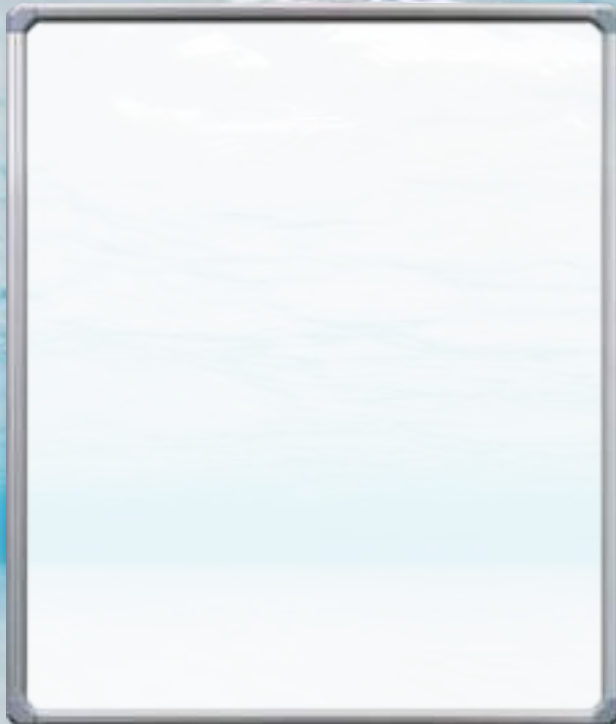
Crew

Divemaster Stamp



Rating





Lat. 19° . . . ' N, Long. 081° . . . ' W

Date

Dive No.

Entry

Interval: _____

Time In: _____

Air In: _____

Bottom Time To Date: _____

Profile

Bottom Time: _____

Average Depth: _____

Max Depth: _____

+ Time This Dive: _____

Exit

Safety Stop

_____ min.

Time Out: _____

Air Out: _____

= Cumulative Time: _____

Equipment

Boat Name: _____

Computer

Bottom Timer

- _____ mm
- _____ mm
- _____ mm
- _____ mm
- _____ mm

- Gas:
- Air (21% O₂)
 - Nitrox _____ % O₂
 - MOD _____ ft.

- Camera:
- Still
 - Strobe
 - Video
 - Lights

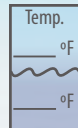
- Tank: _____ ft.³ Alum
- Weight: Belt
- lbs. BCD

Conditions

- Salt
- Boat
- Shore
- Waves
- Surge
- Current
- Drift



- Day Night
- -
 -
 -
 -



Sightings

- Shark
- Turtle
- Ray
- Grouper
- Silversides
- Angel
- Tarpon
- Drum
- Crab
- Eel
- Lobster



No. Sighted: _____

Lionfish _____

Other _____

Comments

Captain _____

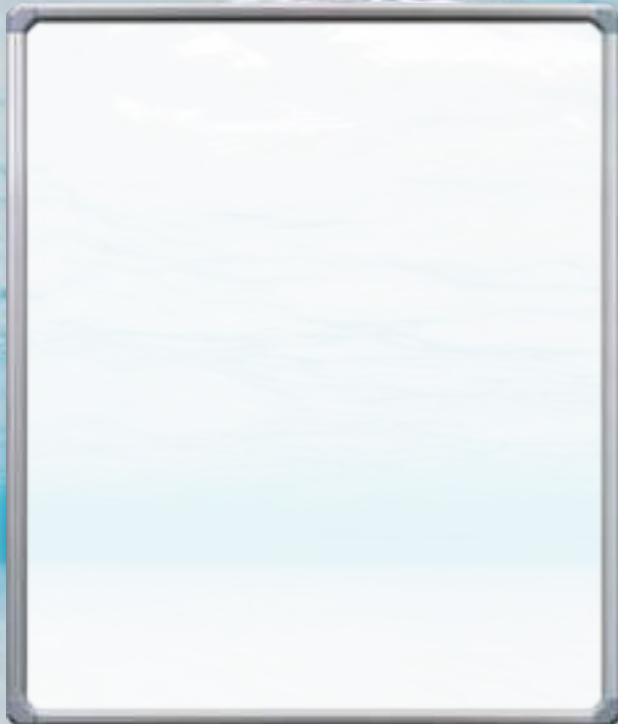
Crew _____

Divemaster Stamp



Rating





Lat. 19° . . . ' N, Long. 081° . . . ' W

Date

Dive No.

Entry

Interval: _____

Time In: _____

Air In: _____

Bottom Time To Date: _____

Profile

Bottom Time: _____

Average Depth: _____

Max Depth: _____

+ Time This Dive: _____

Exit

Safety Stop

_____ min.

Time Out: _____

Air Out: _____

= Cumulative Time: _____

Equipment

Boat Name: _____

Computer

Bottom Timer

_____ mm

_____ mm

_____ mm

_____ mm

_____ mm

Gas:

Air (21% O₂)

Nitrox

_____ % O₂

MOD _____ ft.

Camera:

Still

Strobe

Video

Lights

Tank:

_____ ft.³ Alum

Weight: Belt

BCD

Conditions

Salt Boat Shore Waves Surge Current Drift

Visibility

Day Night

Temp. _____ °F
_____ °F

Sightings

Shark Turtle Ray Grouper Silversides

Angel Tarpon Drum Crab Eel Lobster



No. Sighted: _____

Other _____

Comments

Captain _____

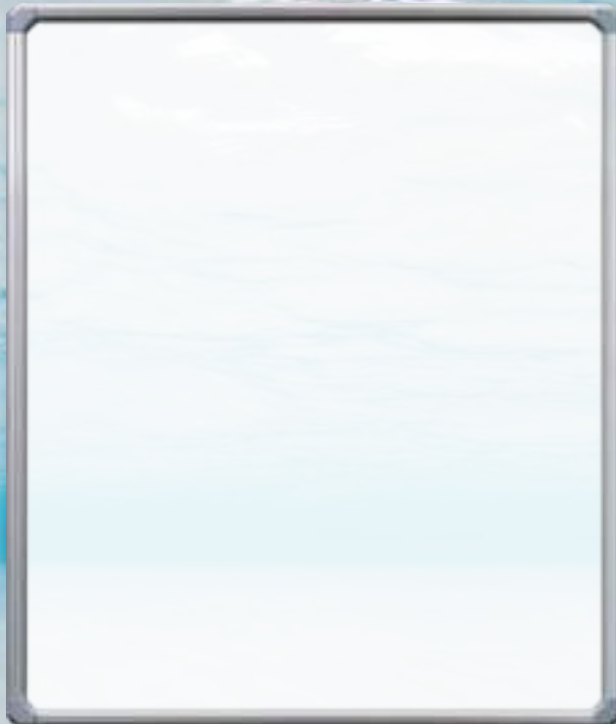
Crew _____

Divemaster Stamp



Rating





Lat. 19° . . . ' N, Long. 081° . . . ' W

Date

Dive No.

Entry

Interval: _____

Time In: _____

Air In: _____

Bottom Time To Date: _____

Profile

Bottom Time: _____

Average Depth: _____

Max Depth: _____

+ Time This Dive: _____

Exit

Safety Stop

_____ min.

Time Out: _____

Air Out: _____

= Cumulative Time: _____

Equipment

Boat Name: _____

Computer

Bottom Timer

_____ mm

_____ mm

_____ mm

_____ mm

_____ mm

Gas:

Air (21% O₂)

Nitrox

_____ % O₂

MOD _____ ft.

Camera:

Still

Strobe

Video

Lights

Tank:

_____ ft.³ Alum

Weight: Belt

BCD

Conditions

Salt Boat Shore Waves Surge Current Drift

Visibility

Day Night

Temp. _____ °F
_____ °F

Sightings

Shark Turtle Ray Grouper Silversides

Angel Tarpon Drum Crab Eel Lobster



No. Sighted: _____

Other _____

Comments

Captain

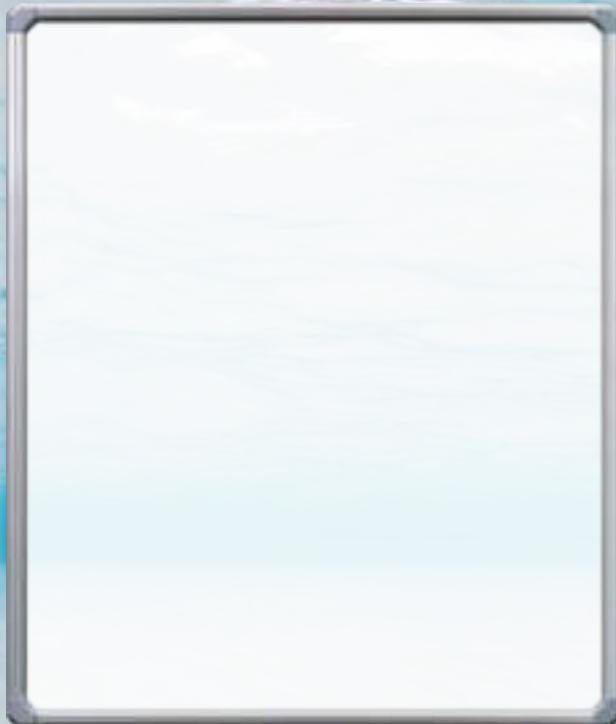
Crew

Divemaster Stamp



Rating





Lat. 19° . . . ' N, Long. 081° . . . ' W

Date

Dive No.

Entry

Interval: _____

Time In: _____

Air In: _____

Bottom Time To Date: _____

Profile

Bottom Time: _____

Average Depth: _____

Max Depth: _____

+ Time This Dive: _____

Exit

Safety Stop

_____ min.

Time Out: _____

Air Out: _____

= Cumulative Time: _____

Equipment

Boat Name: _____

Computer

Bottom Timer

_____ mm

_____ mm

_____ mm

_____ mm

_____ mm

Gas:

Air (21% O₂)

Nitrox

_____ % O₂

MOD _____ ft.

Camera:

Still

Strobe

Video

Lights

Tank:

_____ ft.³ Alum

Weight: Belt

BCD

Conditions

Salt Boat Shore Waves Surge Current Drift

Visibility

Day Night

Temp. _____ °F
_____ °F

Sightings

Shark Turtle Ray Grouper Silversides

Angel Tarpon Drum Crab Eel Lobster

Lionfish

No. Sighted: _____

Other _____

Comments

Captain

Crew

Divemaster Stamp



Place Verification Stamp Here

Rating



Alumni: Guests

Ken Rubin
Michael Paolucci
Percy Sherman
Barney Bristow
Cecilia Sharp
John Sharp
Helen Walter
Bob Tse
Eriko Ishikawa
Phil Brown
Cyndy Carter
Tom Carter
John Mann
Joe Taylor
Greg Byrd
Melody Angel
Tom Higgins
Patricia Barkley
Cris Burton
Sydnie Brueckner
Sal Perconti
Mike Lipson

Gail Seibert
Duncan Seibert
Ellen Rierson
Peter McKay
Jim Leavitt
Keith Walters
Kris Bristow
Michael Rierson
Linda Paolucci
Ruth Connal
Pete Connal
Rick Childs
Mary Oldenburg
Lee McLendon
John Siminger
Eileen Siminger
Cathy Zura
John Wycoff
Cindy Wycoff
Kathy Murphy
Gerry Grindler
Terry Lowitz

Alumni: Staff

Mo Fitzgerald
Alex Mustard
Mark Potter
TJ Staples
Sean Crothers
Jason Kerr
Brad Ross
Adam Goodfellow
Mark Elliott
Nick Giles
James Jordan
Mark Wainwright

Stephen Broadbelt
Elly Wray
Maui Gomez
Brock Kelsch
Matt Russell
Heather Kidd
Ross Hubbard
Kevin Mounsor
Brittainy Slade
Mark Tilley
Colin Bristow
James Latham

Green Short Challenges

Theoretically, the quickest way to complete all of our 55 dive sites in the Green Short Challenge is to only dive each site once, and over just a few visits to the Cayman Islands you will have chalked them all off. However, divers need to be realistic; factor in and consider the following:

1. Tis' the Season

The 55 dive sites are divided into zones for a number of reasons, first being the distinct geography and topography of that area and secondly because some of the zones are more seasonal than others and are not always accessible on any given day. In the winter time, November through March, it is typical to have winds prevailing from the North and occasionally this limits access to zones A, B & C on the North coast of East End. In the summer time it is typical to have winds prevailing from the South and this can limit access to sites in zones D, E & F on the South coast of East End. Spring and Fall provide more varied weather and wind directions are less predictable. As reliable as the weather is not, it is possible to dive any of our 55 dive sites on any day of the year, we'll just never know in advance which day that is.

2. Rinse & Repeat

It takes more than 55 individual dives or 22.5 two tank dive trips to complete the challenge. Depending on weather conditions and if other divers on the boat have already visited the site you have requested, you will repeat some sites from time to time. Many of our dive sites take multiple dives to see all they have to offer and by just visiting them once, you would be missing out.

3. Best Behaviour

We know that you have 54 sites logged and you are on your last day of diving before returning home and simply have to get to that last site or else. If the dive site gods are in your favor, then we will take you there and welcome you join the Green Short Alumni. However, if the planets do not align and your bubbles go elsewhere, we ask that you try not to bite the tabs off your mouth piece and leave the saga....
'to be continued'.

4. Special Requests

To begin with it may all be new and each site will be a first, but once you have checked off the first 30 sites, you will need to keep a closer eye on this log book and be sure to lodge your requests with our Captains and Crew. Feel free to work your persuasion, ask for sites by name or just by zone if you are lacking sites from a particular area. Gifts, rewards and special favors are typically accepted by Captains, Crew and even other customers, but be forewarned, they rarely yield results - we are all Pirates in Cayman.

5. Leaving the Station

In order to reach some of the more remote sites of East End it is important for the dive boats to depart on time, if not early. We pride our self with our on-time departures, for no other reason that enabling our crew and boats to be flexible with extended bottom times and venturing out to the far reaches of the East End dive zones.

6. Captain's Orders

Our boat Captains have the best interests of ALL divers at heart and will base dive site selection criteria, for each trip, in the following order:

- a. Weather & Conditions: wind direction, wave height, currents, visibility
- b. Diver Experience Level: overall skill and comfort level of divers on board
- c. Non-Return Policy: divers not to revisit sites in the same week
- d. Availability: the mooring is in service and not occupied by another vessel
- e. By Request: we do our very best to help you complete the challenge

“Try not. Do or do not.
There is no try.”

- Yoda

Contributing Authors, Artists, and Photographers:

Stephen Broadbelt
Brad Ross

Elly Wray

TJ Staples
Sean Crothers

Contact Info:

web: oceanfrontiers.com
email: info@oceanfrontiers.com
toll free 1.800.348.6096

Social:

facebook.com/caymanscubadiving
twitter.com/oceanfrontiers
youtube.com/oceanfrontiers

Physical Address:

346 Austin Connolly Drive,
East End,
Grand Cayman
Cayman Islands

Mailing Address:

Ocean Frontiers Ltd,
PO BOX 200
Grand Cayman
KY1-1801
Cayman Islands



Geo-Location:



Find us on foursquare.com



www.GreenShortChallenge.com